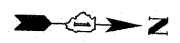


EXIT 241
Wilmington
 1 MILE
 SB-GM-219
 STA 668+13



I-55






MATCH LINE STA. 655+00 SEE SHT 44

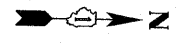
MATCH LINE STA. 670+00 SEE BELOW LEFT


655+00 660+00 665+00

**GUIDE SIGN SEQUENCE
 NUMBERING CODE**

EXAMPLE

- | | | | |
|--------------------------|-----------------------------|-------------------|--|
| DIRECTION OF TRAFFIC | | SIGN PANEL NUMBER | |
| NB - NORTHBOUND I-55 | TR - TRUSS | NB - TR - 100 | |
| SB - SOUTHBOUND I-55 | CL - CANTILEVER | | |
| R** - RAMP A - AF | TS - TELESCOPING STEEL POST | | |
| KEN - KENNEDY ROAD | WP - WOOD POST | | |
| 113 - ILLINOIS ROUTE 113 | MP - METAL POST | | |
| LOR - LORENZO ROAD | PM - POLE MOUNTED | | |
| NRR - NORTH RIVER ROAD | GM - GROUND MOUNTED | | |
| ARS - ARSENAL ROAD | | | |
| BLF - BLUFF ROAD | | | |
| US6 - U.S. ROUTE 6 | | | |
-
- | | |
|--|---|
|  REMOVE AND REPLACE SIGN PANEL | *  NEW SIGN PANEL AND SUPPORT(S) |
|  EXISTING LUMINAIRE TO BE REMOVED | #  REMOVE AND REPLACE SIGN PANEL WITH NEW SUPPORT(S) |
|  REMOVE SIGN PANEL & SUPPORT (NO REPLACEMENT) | |



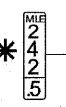
* 
 SB-MP-917
 STA 667+80

I-55

MATCH LINE STA. 670+00 SEE ABOVE RIGHT

MATCH LINE STA. 685+00 SEE SHT 46

670+00 675+00 680+00

* 
 NB-MP-916
 STA 667+80

COPYRIGHT © 2009, BY BAXTER & WOODMAN, INC. ...
 LICENSE NO. 184-000121 - EXPIRES 7/30/2011
 4/27/01 8:33:58 PM



USER NAME = 23lukb	DESIGNED - DJS	REVISED -
PLOT SCALE = 50.0000' / IN.	DRAWN - LKB	REVISED -
PLOT DATE = 4/4/2011	CHECKED - RWL	REVISED -
	DATE - 11-8-10	REVISED -

**STATE OF ILLINOIS
 DEPARTMENT OF TRANSPORTATION**

IL. ROUTE 55
 GRUNDY COUNTY LINE TO US 6

SCALE: 1"=50' SHEET NO. OF SHEETS STA.655+00 TO STA.685+00

F.A.I. RTE.	SECTION	COUNTY	TOTAL SHEETS	SHEET NO.
55	99 (1&2) RS-12	WILL	115	45
CONTRACT NO. 60M48				
FED. ROAD DIST. NO. 1 ILLINOIS FED. AID PROJECT				