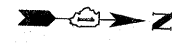


MATCH LINE STA. 790+00 SEE SHT 49


MATCH LINE STA. 805+00 SEE ABOVE RIGHT

MATCH LINE STA. 805+00 SEE BELOW LEFT



I-55

TRUCKS
OVER 4 TONS
SPEED
LIMIT
55
SB-WP-230A
SB-WP-230B
STA 801+84




**GUIDE SIGN SEQUENCE
NUMBERING CODE
EXAMPLE**

- DIRECTION OF TRAFFIC**
- NB - NORTHBOUND I-55
 - SB - SOUTHBOUND I-55
 - R** - RAMP A - AF
 - KEN - KENNEDY ROAD
 - 113 - ILLINOIS ROUTE 113
 - LOR - LORENZO ROAD
 - NRR - NORTH RIVER ROAD
 - ARS - ARSENAL ROAD
 - BLF - BLUFF ROAD
 - US6 - U.S. ROUTE 6
- MOUNTING TYPE**
- TR - TRUSS
 - CL - CANTILEVER
 - TS - TELESCOPING STEEL POST
 - WP - WOOD POST
 - MP - METAL POST
 - PM - POLE MOUNTED
 - GM - GROUND MOUNTED
- EXAMPLE**
- NB - TR - 100 SIGN PANEL NUMBER
- REMOVE AND REPLACE SIGN PANEL
 - EXISTING LUMINAIRE TO BE REMOVED
 - REMOVE SIGN PANEL & SUPPORT (NO REPLACEMENT)
 - * NEW SIGN PANEL AND SUPPORT(S)
 - # REMOVE AND REPLACE SIGN PANEL WITH NEW SUPPORT(S)

SOUTH
INTERSTATE
55
SB-WP-235A
SB-WP-235B
STA 812+60

I-55



DESIGNED BY: BAXTER & WOODMAN, INC.
STATE OF ILLINOIS - PROFESSIONAL DESIGN FIRM
LICENSE NO. - 184-00121 - EXPIRES 4/30/2011
23LPG
8/5/2011 PM
C:\D:\p10\l00e\DOT\DOT\00153-40-Design\W010-CADD-SUBJECT\DRAWINGS\DDNS\01600-811-p10.dgn



USER NAME = 23lukb	DESIGNED - DJS	REVISED -
DRAWN - UKB	REVISED -	
PLOT SCALE = 5/8"=1' IN.	CHECKED - RWL	REVISED -
PLOT DATE = 4/4/2011	DATE - 11-8-10	REVISED -

STATE OF ILLINOIS
DEPARTMENT OF TRANSPORTATION

IL. ROUTE 55
GRUNDY COUNTY LINE TO US 6

SCALE: 1"=50' SHEET NO. OF SHEETS STA. 790+00 TO STA. 820+00

F.A.I. RTE. 55	SECTION 2010-114-SG	COUNTY WILL	TOTAL SHEETS 115	SHEET NO. 50
CONTRACT NO. 60M48				
FED. ROAD DIST. NO. 1 [ILLINOIS] FED. AID PROJECT				