
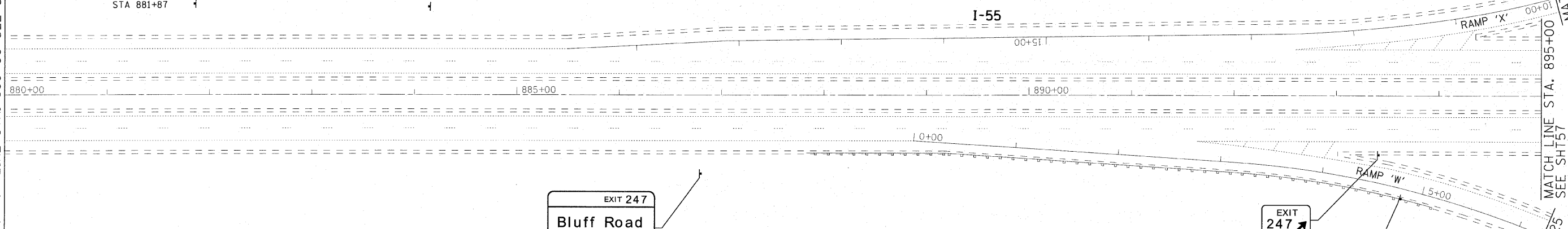




SB-WP-250A  
SB-WP-250B  
STA 881+87




MATCH LINE STA. 880+00 SEE SHT 55



NB-GM-252  
STA 886+79



NB-WP-253  
STA 893+40



RW-WP-521  
STA 4+79

MATCH LINE STA. 10+00  
SEE SHT. 57  
MATCH LINE STA. 895+00  
SEE SHT. 57  
MATCH LINE STA. 6+75  
SEE SHT. 57

**GUIDE SIGN SEQUENCE  
NUMBERING CODE**

**EXAMPLE**

DIRECTION OF TRAFFIC		SIGN PANEL NUMBER	
NB - NORTHBOUND I-55	TR - TRUSS	NB - TR - 100	
SB - SOUTHBOUND I-55	CL - CANTILEVER		
R** - RAMP A - AF	TS - TELESCOPING STEEL POST		
KEN - KENNEDY ROAD	WP - WOOD POST		
113 - ILLINOIS ROUTE 113	MP - METAL POST		
LOR - LORENZO ROAD	PM - POLE MOUNTED		
NRR - NORTH RIVER ROAD	GM - GROUND MOUNTED		
ARS - ARSENAL ROAD			
BLF - BLUFF ROAD			
US6 - U.S. ROUTE 6			

	REMOVE AND REPLACE SIGN PANEL	*	NEW SIGN PANEL AND SUPPORT(S)
	EXISTING LUMINAIRE TO BE REMOVED	#	REMOVE AND REPLACE SIGN PANEL WITH NEW SUPPORT(S)
	REMOVE SIGN PANEL & SUPPORT (NO REPLACEMENT)		

DESIGNED BY: BAXTER & WOODMAN, INC.  
 STATE OF ILLINOIS - PROFESSIONAL DESIGN FIRM  
 LICENSE NO. - 384-00023 - EXPIRES 4/30/2011  
 4/4/2011 8:58:57 PM  
 C:\p\y\stall\k\LDOT\0095\1\00-Design\WP-10-CA201-SURVE\DRAWINGS\DDMS\006010-SHT-PLAN.dgn



USER NAME = 231ukb	DESIGNED - DJS	REVISED -
PLOT SCALE = 50.0000' / IN.	DRAWN - UKB	REVISED -
PLOT DATE = 4/4/2011	CHECKED - RWL	REVISED -
	DATE - 11-8-10	REVISED -

STATE OF ILLINOIS  
DEPARTMENT OF TRANSPORTATION

IL. ROUTE 55  
GRUNDY COUNTY LINE TO US 6

SCALE: 1"=50' SHEET NO. OF SHEETS STA. 880+00 TO STA. 895+00

F.A.I. RTE.	SECTION	COUNTY	TOTAL SHEETS	SHEET NO.
55	2010-114-SG	WILL	115	52
FED. ROAD DIST. NO. 1 ILLINOIS FED. AID PROJECT			CONTRACT NO. 60M48	