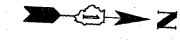
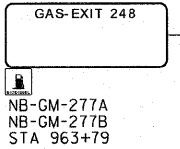
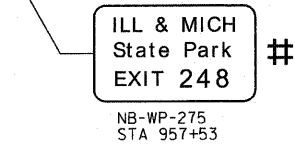
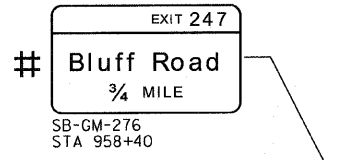



MATCH LINE STA. 955+00 SEE SHT 60

MATCH LINE STA. 970+00 SEE SHT 62



I-55



GUIDE SIGN SEQUENCE NUMBERING CODE

EXAMPLE

NB - TR - 100

- | | |
|--|--|
| DIRECTION OF TRAFFIC | SIGN PANEL NUMBER |
| NB - NORTHBOUND I-55 | TR - TRUSS |
| SB - SOUTHBOUND I-55 | CL - CANTILEVER |
| R** - RAMP(S) A - AF | TS - TELESCOPING STEEL POST |
| KEN - KENNEDY ROAD | WP - WOOD POST |
| 113 - ILLINOIS ROUTE 113 | MP - METAL POST |
| LOR - LORENZO ROAD | PM - POLE MOUNTED |
| NRR - NORTH RIVER ROAD | GM - GROUND MOUNTED |
| ARS - ARSENAL ROAD | |
| BLF - BLUFF ROAD | |
| US6 - U.S. ROUTE 6 | |
| REMOVE AND REPLACE SIGN PANEL | * NEW SIGN PANEL AND SUPPORT(S) |
| EXISTING LUMINAIRE TO BE REMOVED | # REMOVE AND REPLACE SIGN PANEL WITH NEW SUPPORT(S) |
| REMOVE SIGN PANEL & SUPPORT (NO REPLACEMENT) | |

COPYRIGHT © 2009 BY BAXTER & WOODMAN, INC. ...
 LICENSE NO. 184-C0023 - EXPIRES 4/30/2011
 4/4/2011 8:42:59 PM C:\C:\ysoft\lake\illdot\00651-10-Design\WD-10-CADD-SURVEY\DRAWINGS\UDHS\UD0610-SHT-PLAN.dgn



USER NAME = 23lukb	DESIGNED - DJS	REVISED -
PLOT SCALE = 50.0000' / 1" IN.	DRAWN - UKB	REVISED -
PLOT DATE = 4/4/2011	CHECKED - RWL	REVISED -
	DATE - 11-8-10	REVISED -

STATE OF ILLINOIS
DEPARTMENT OF TRANSPORTATION

IL. ROUTE 55
GRUNDY COUNTY LINE TO US 6

SCALE: 1"=50' SHEET NO. OF SHEETS STA. 955+00 TO STA. 970+00

F.A.I. RTE.	SECTION	COUNTY	TOTAL SHEETS	SHEET NO.
55	2010-114-SG	WILL	115	57
CONTRACT NO. 60M48				
FED. ROAD DIST. NO. 1 ILLINOIS FED. AID PROJECT				