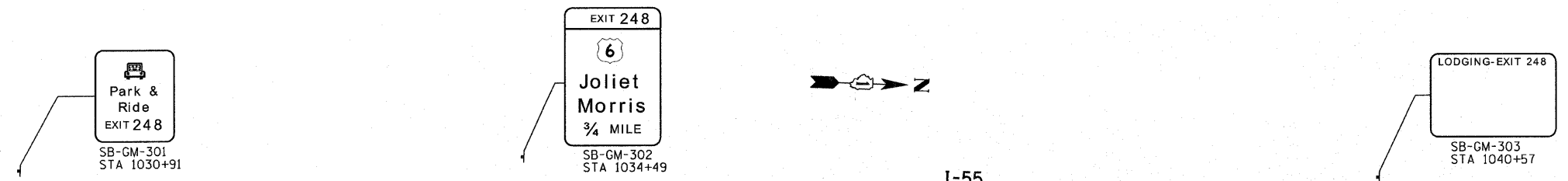


MATCH LINE STA. 1030+00 SEE SHT \$PLN50

MATCH LINE STA. 1045+00 SEE ABOVE RIGHT

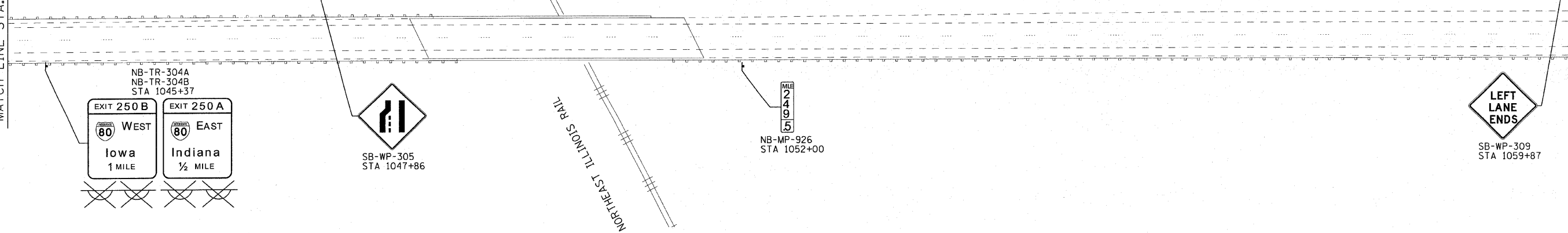
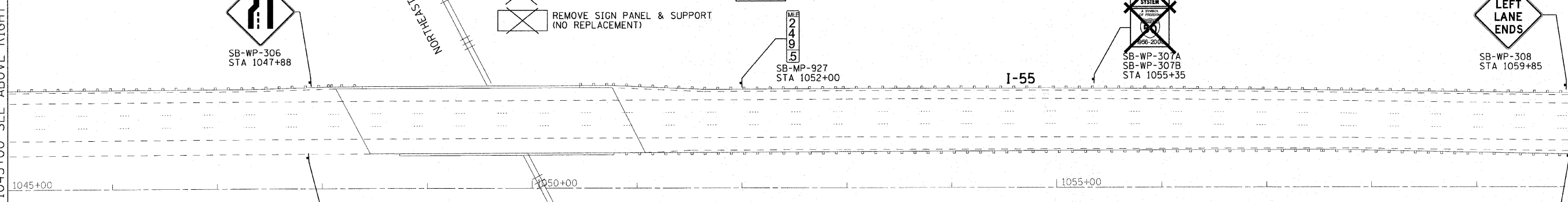
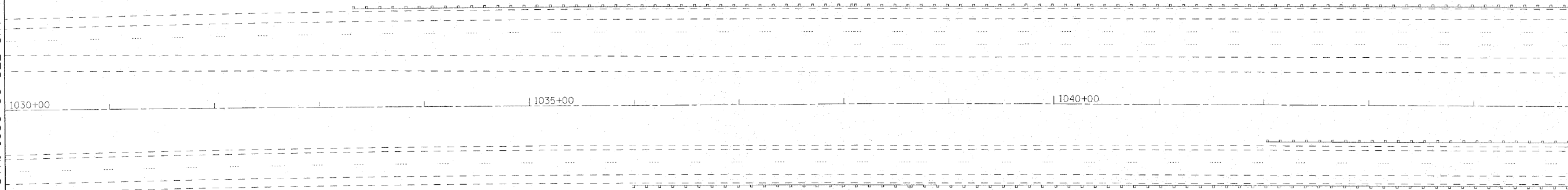
MATCH LINE STA. 1045+00 SEE BELOW LEFT

MATCH LINE STA. 1060+00 SEE SHT \$PLN52



**GUIDE SIGN SEQUENCE  
NUMBERING CODE  
EXAMPLE**

- DIRECTION OF TRAFFIC**
- NB - NORTHBOUND I-55
  - SB - SOUTHBOUND I-55
  - R\*\* - RAMP(S) A - AF
  - KEN - KENNEDY ROAD
  - I13 - ILLINOIS ROUTE 113
  - LOR - LORENZO ROAD
  - NRR - NORTH RIVER ROAD
  - ARS - ARSENAL ROAD
  - BLF - BLUFF ROAD
  - US6 - U.S. ROUTE 6
- MOUNTING TYPE**
- TR - TRUSS
  - CL - CANTILEVER
  - TS - TELESCOPING STEEL POST
  - WP - WOOD POST
  - MP - METAL POST
  - PM - POLE MOUNTED
  - GM - GROUND MOUNTED
- REMOVE AND REPLACE SIGN PANEL**
- EXISTING LUMINAIRE TO BE REMOVED**
- REMOVE SIGN PANEL & SUPPORT (NO REPLACEMENT)**
- NEW SIGN PANEL AND SUPPORT(S)**
- REMOVE AND REPLACE SIGN PANEL WITH NEW SUPPORT(S)**



COPYRIGHT © 2009 BY BAXTER & WOODMAN, INC.  
 ALL RIGHTS RESERVED. NO PART OF THIS DOCUMENT IS TO BE REPRODUCED OR TRANSMITTED IN ANY FORM OR BY ANY MEANS, ELECTRONIC OR MECHANICAL, INCLUDING PHOTOCOPYING, RECORDING, OR BY ANY INFORMATION STORAGE AND RETRIEVAL SYSTEM.  
 LICENSE NO. 184-00121 - EXPIRES 4/30/2011  
 230ukb 4/7/2011 8:55:22 PM C:\cyrstel\lev\LDOT\00853\100-design\100-10\CADP-SURVEY\DRAWINGS\0085\0085010-ert-pln-01.dgn



USER NAME = 230ukb	DESIGNED - DJS	REVISED -
PLOT SCALE = 50.0000' / 1"	DRAWN - LKB	REVISED -
PLOT DATE = 4/4/2011	CHECKED - RWL	REVISED -
	DATE - 11-8-10	REVISED -

**STATE OF ILLINOIS  
DEPARTMENT OF TRANSPORTATION**

IL. ROUTE 55  
GRUNDY COUNTY LINE TO US 6

SCALE: 1"=50' SHEET NO. OF SHEETS STA. 1030+00 TO STA. 1060+00

F.A.I. RTE. 55	SECTION 2010-114-SG	COUNTY WILL	TOTAL SHEETS 115	SHEET NO. 61
CONTRACT NO. 60M48				
FED. ROAD DIST. NO. 1 ILLINOIS FED. AID PROJECT				