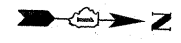



MATCH LINE STA. 1060+00 SEE SHT \$PLN51



I-55

1060+00 | 1065+00 | 1070+00

MATCH LINE STA. 1075+00 SEE BELOW LEFT

**GUIDE SIGN SEQUENCE
NUMBERING CODE**

EXAMPLE

NB - TR - 100

DIRECTION OF TRAFFIC

- NB - NORTHBOUND I-55
- SB - SOUTHBOUND I-55
- R** - RAMP A - AF
- KEN - KENNEDY ROAD
- 113 - ILLINOIS ROUTE 113
- LOR - LORENZO ROAD
- NRR - NORTH RIVER ROAD
- ARS - ARSENAL ROAD
- BLF - BLUFF ROAD
- US6 - U.S. ROUTE 6

MOUNTING TYPE

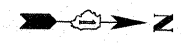
- TR - TRUSS
- CL - CANTILEVER
- TS - TELESCOPING STEEL POST
- WP - WOOD POST
- MP - METAL POST
- PM - POLE MOUNTED
- GM - GROUND MOUNTED

SIGN PANEL NUMBER

- * [] NEW SIGN PANEL AND SUPPORT(S)
- # [] REMOVE AND REPLACE SIGN PANEL WITH NEW SUPPORT(S)

Legend:

- [] REMOVE AND REPLACE SIGN PANEL
- [X] EXISTING LUMINAIRE TO BE REMOVED
- [X] REMOVE SIGN PANEL & SUPPORT (NO REPLACEMENT)



I-55

MATCH LINE STA. 1075+00 SEE ABOVE RIGHT

1075+00 | 1080+00 | 1085+00

COMPANY: BAYTER & WOODMAN, INC. PROJECT: I-55/US 6 GRUNDY COUNTY LINE TO US 6
 STATE OF ILLINOIS PROFESSIONAL ENGINEERING LICENSE NO. 0184-00191 - EXPIRES 4/30/2011
 2300 S. WOODSTOCK AVE. SUITE 200, CHICAGO, IL 60606-4400
 TEL: 312.467.1000 FAX: 312.467.1001 WWW.BAYTERANDWOODMAN.COM



USER NAME = 231urb	DESIGNED - DJS	REVISED -
PLOT SCALE = 50.0/200' / IN.	DRAWN - UKB	REVISED -
PLOT DATE = 4/4/2011	CHECKED - RWL	REVISED -
	DATE - 11-8-10	REVISED -

**STATE OF ILLINOIS
DEPARTMENT OF TRANSPORTATION**

IL. ROUTE 55
GRUNDY COUNTY LINE TO US 6

SCALE: 1"=50' SHEET NO. OF SHEETS STA. 1060+00 TO STA. 1090+00

F.A.I. RTE.	SECTION	COUNTY	TOTAL SHEETS	SHEET NO.
55	2010-114-SG	WILL	115	62
FED. ROAD DIST. NO. 1 ILLINOIS FED. AID PROJECT			CONTRACT NO. 60M48	