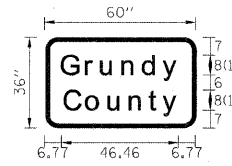


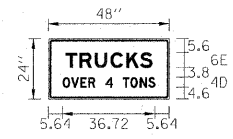
FONT:
(1) ClearviewHwy-5-W

NB-GM-105

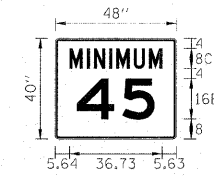


FONT:
(1) ClearviewHwy-5-W

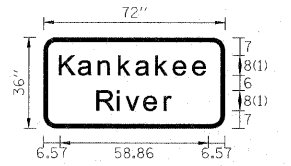
SB-WP-106A



NB-WP-107A SB-WP-184A
 NB-WP-119A NB-WP-216A
 SB-WP-131A SB-WP-230A
 NB-WP-146A NB-WP-267A
 SB-WP-154A SB-WP-269A
 NB-WP-172A NB-WP-289A
 SB-WP-186B SB-WP-311A




NB-WP-118B NB-WP-215B
 SB-WP-132B NB-WP-265B
 NB-WP-144B SB-WP-270B
 SB-WP-156B NB-WP-286B
 NB-WP-169B SB-WP-312B



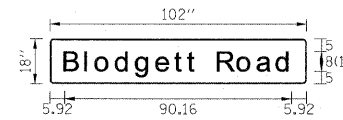
FONT:
(1) ClearviewHwy-5-W-R

NB-TS-197
 SB-GM-199



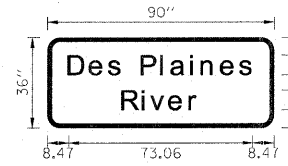
FONT:
(1) ClearviewHwy-5-W

NB-WP-200
 SB-WP-204



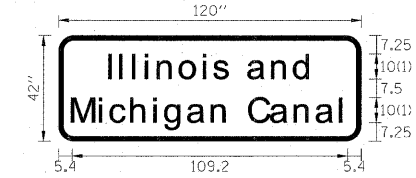
FONT:
(1) ClearviewHwy-5-W-R

NB-WP-220
 SB-WP-221




FONT:
(1) ClearviewHwy-5-W-R

NB-GM-243
 SB-GM-244



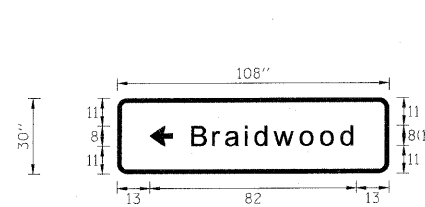
FONT:
(1) ClearviewHwy-3-W

SB-GM-299
 NB-GM-300



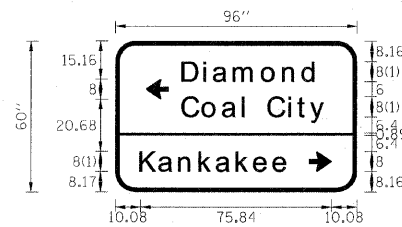
FONT:
(1) ClearviewHwy-5-W-R

RAE-GM-406



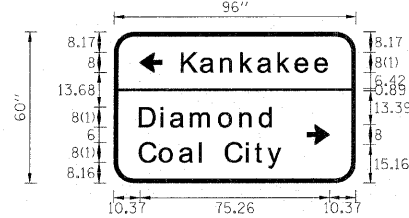
FONT:
(1) ClearviewHwy-5-W-R

RB-GM-422



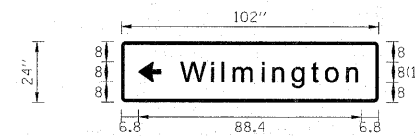
FONT:
(1) ClearviewHwy-5-W-R

RC-GM-434



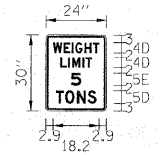
FONT:
(1) ClearviewHwy-5-W-R

RF-GM-450



FONT:
(1) ClearviewHwy-5-W-R

RO-GM-485



RO-TS-488A
 RR-TS-500A

USER NAME = 231ukb	DESIGNED - DJS	REVISED -	STATE OF ILLINOIS DEPARTMENT OF TRANSPORTATION	SIGNING DETAILS			F.A.I. RTE.	SECTION	COUNTY	TOTAL SHEETS	SHEET NO.
	DRAWN - UKB	REVISED -					55	2010-114-SG	WILL	115	84
PLOT SCALE = 3/32000" = 1/40"	CHECKED - RWL	REVISED -	SCALE: 1"=40'	SHEET NO.	OF SHEETS	STA.	TO STA.	CONTRACT NO. 60M48			
PLOT DATE = 4/4/2011	DATE - 11-8-10	REVISED -						FED. ROAD DIST NO. 1	ILLINOIS	FED. AID PROJECT	