
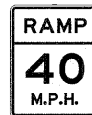



W13-3
48" X 60"




W13-3
48" X 60"



W13-3
48" X 60"

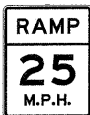


W13-3
48" X 60"



W13-3
48" X 60"

RAE-WP-400	0+12		RI-TS-464	2+56		RC-WP-429	0+18		RC-WP-455	2+76		SB-WP-198	588+83
RB-WP-418	2+19					RF-WP-443	0+30		RAD-WP-550	4+18		RK-WP-468	0+77
						RR-WP-495	4+47					RAA-WP-535	8+00
						RW-WP-521	4+79						
						RZ-WP-530	4+84						



W13-3
48" X 60"



D4-2
30" X 36"

RJ-WP-829	0+00		RAA-WP-541	15+79									
RO-TS-483	2+78		RAD-WP-556	12+87									
			RAD-WP-557	12+89									

DESIGNED BY: BLANTON & WOODMAN, INC.
 STATE OF ILLINOIS PROFESSIONAL ENGINEERING BOARD
 LICENSE NO. 184-00101 - EXPIRES 4/30/2011
 ...PLOTS: \\PLOTS\00053-WC-0-BW-101
 5/2/2011 11:20:05 AM 2/20/2011 11:20:05 AM
 C:\Users\blanton\Documents\60M48\60M48-01\60M48-01.dwg



USER NAME = 23lukb
 PLOT SCALE = 4,0000' / IN.
 PLOT DATE = 4/1/2011

DESIGNED - DJS
 DRAWN - UKB
 CHECKED - RWL
 DATE - 11-8-10

REVISED -
 REVISED -
 REVISED -
 REVISED -

STATE OF ILLINOIS
DEPARTMENT OF TRANSPORTATION

SIGNING DETAILS

SCALE: 1"=40' SHEET NO. OF SHEETS STA. TO STA.

F.A.I. RTE. 55	SECTION 2010-114-SG	COUNTY WILL	TOTAL SHEETS 115	SHEET NO. 90
FED. ROAD DIST NO. 1			ILLINOIS FED. AID PROJECT	

CONTRACT NO. 60M48