

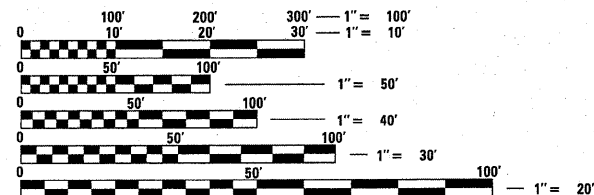
STATE OF ILLINOIS
DEPARTMENT OF TRANSPORTATION
DIVISION OF HIGHWAYS
**PROPOSED
HIGHWAY PLANS**

F.A.P. 846 (ILL 53)
SECTION 4-RS-4
HOFF RD. TO ARSENAL RD.
RESURFACING
WILL COUNTY
C-91-222-11

FOR INDEX OF SHEETS, SEE SHEET NO. 2

THE IMPROVEMENT IS LOCATED
WITHIN UNINCORPORATED WILL COUNTY

OMISSION
STA. 114+71 TO STA. 115+72

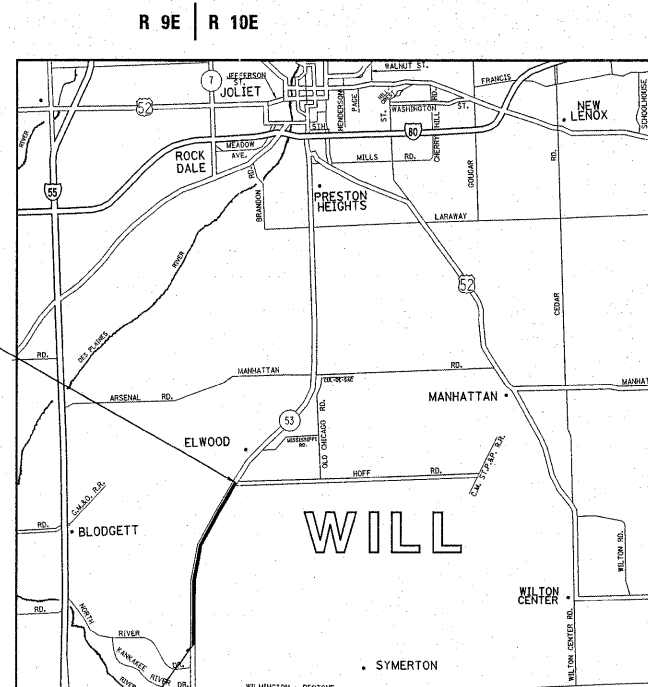


FULL SIZE PLANS HAVE BEEN PREPARED USING STANDARD ENGINEERING SCALES. REDUCED SIZED PLANS WILL NOT CONFORM TO STANDARD SCALES. IN MAKING MEASUREMENTS ON REDUCED PLANS, THE ABOVE SCALES MAY BE USED.

J.U.L.I.E.
JOINT UTILITY LOCATION INFORMATION FOR EXCAVATION
1-800-892-0123
OR 811

PROJECT ENGINEER: JENPAI CHANG (847) 705-4432
PROJECT MANAGER: KEN ENG (847) 702-4247

CONTRACT NO. 60N05



END PROJECT
STA. 265+86

T 34N
T 33N

BEGIN PROJECT
STA. 36+76

JACKSON, WILMINGTON AND FLORENCE TOWNSHIPS

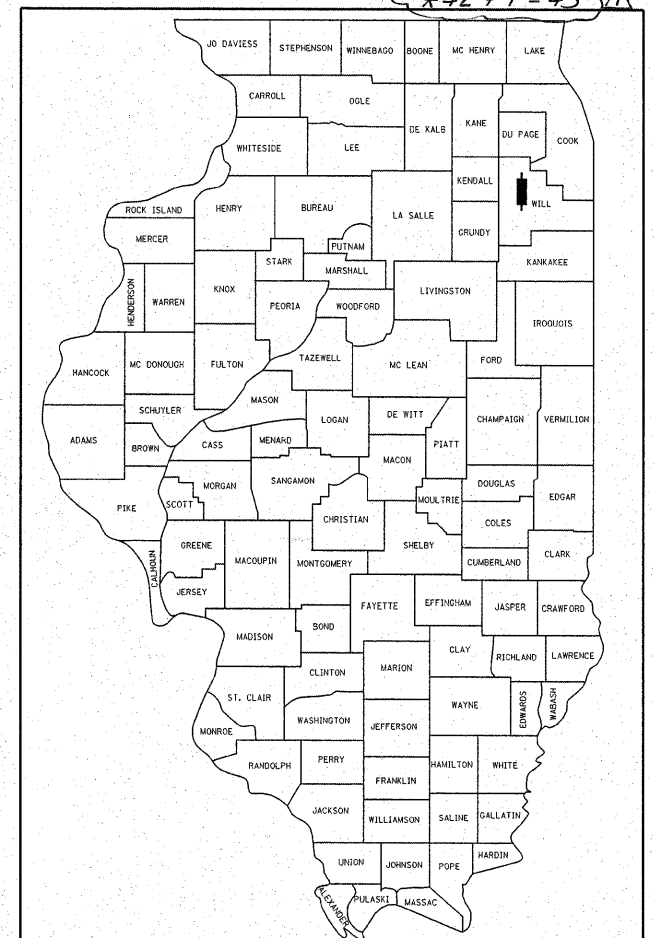
GROSS LENGTH OF PROJECT = 22,910 FT = 4.34 MI.
GROSS LENGTH OF PROJECT = 22,809 FT = 4.32 MI.

F.A.P. RTE.	SECTION	COUNTY	TOTAL SHEETS	SHEET NO.
846	4-RS-4	WILL	25	1
FED. ROAD DIST. NO.	ILLINOIS	CONTRACT NO. 60N05		

*25+17=42

D-91-222-11

*42+1=43



LOCATION OF SECTION INDICATED THUS: —█—

TRAFFIC DATA

2009 ADT - 6,700
POSTED SPEED LIMIT - 55 MPH

STATE OF ILLINOIS
DEPARTMENT OF TRANSPORTATION
DIVISION OF HIGHWAYS

SUBMITTED APRIL 5, 20 11

Diana M. O'Keefe
DEPUTY DIRECTOR OF HIGHWAYS, REGION ENGINEER

May 13 20 11
Scott E. Stitt, P.E.
ENGINEER OF DESIGN AND ENVIRONMENT

May 13 20 11
Christine M. Reed
DIRECTOR OF HIGHWAYS, CHIEF ENGINEER

**PRINTED BY THE AUTHORITY
OF THE STATE OF ILLINOIS**