









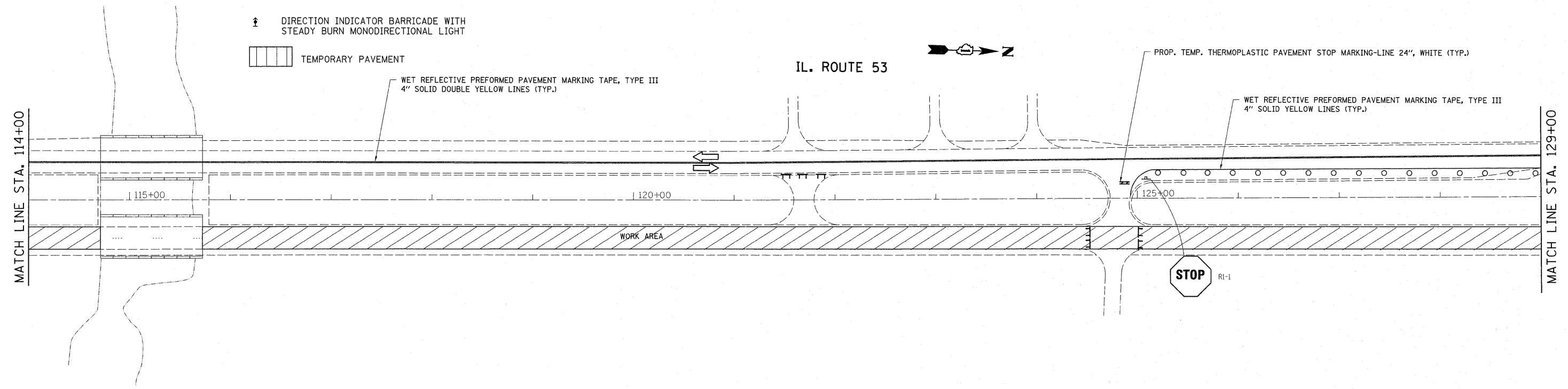


LEGEND

-  WORK AREA
-  VERTICAL PANEL (BACK TO BACK)
-  TYPE III BARRICADE WITH FLASHING LIGHT
-  TYPE II BARRICADE OR DRUM WITH MONO-DIRECTIONAL STEADY BURN LIGHT, 25' C-C
-  SIGN
-  DIRECTION OF TRAFFIC FLOW
-  MONODIRECTIONAL FLASHING BEACON
-  ARROW BOARD
-  DIRECTION INDICATOR BARRICADE WITH STEADY BURN MONODIRECTIONAL LIGHT
-  TEMPORARY PAVEMENT

NOTES

THE ROAD CONSTRUCTION AHEAD SIGN SHALL BE LOCATED ONE MILE IN ADVANCE OF THE PROJECT LIMITS PER STANDARD 701431.



FILE NAME =	USER NAME = qureshiya	DESIGNED -	REVISED -	STATE OF ILLINOIS DEPARTMENT OF TRANSPORTATION	SUGGESTED TRAFFIC CONTROL STAGE ONE			F.A.P. RTE. 846	SECTION 4-RS-4	COUNTY WILL	TOTAL SHEETS 25	SHEET NO. 14D
c:\pw_work\pw\dot\qureshiya\d0255746\012211-sht-pln.dgn	PLOT SCALE = 50.0000' / IN.	DRAWN -	REVISED -		SCALE:	SHEET NO. 4 OF 20 SHEETS	STA.	TO STA.	CONTRACT NO. 60N05			
PLOT DATE = 5/25/2011	DATE -	CHECKED -	REVISED -		ILLINOIS FED. AID PROJECT							
		DATE -	REVISED -									