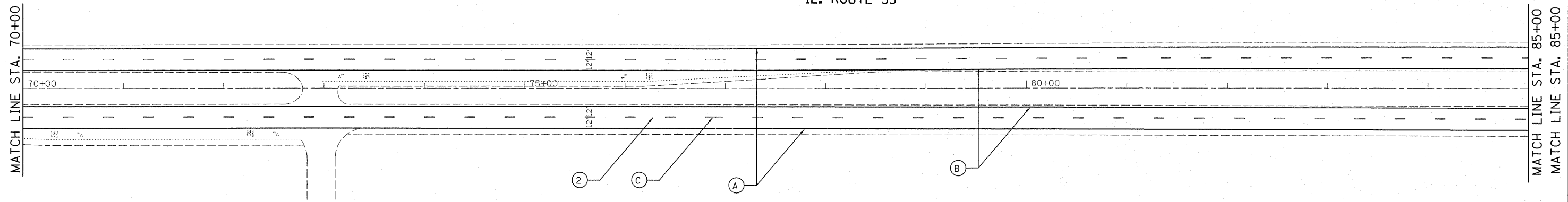


IL. ROUTE 53

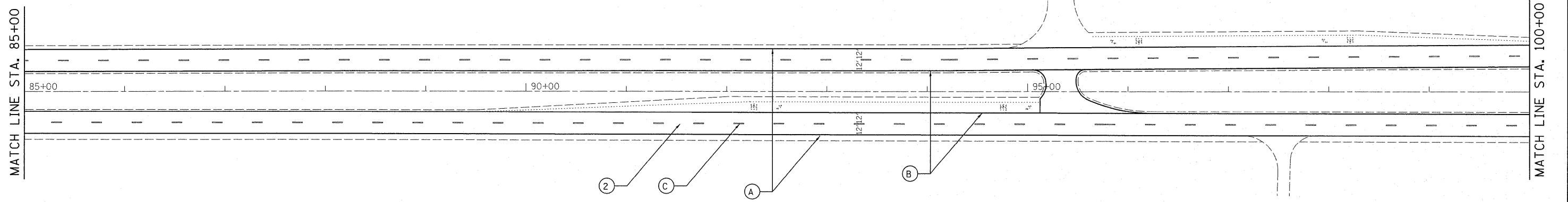
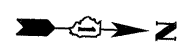


- ① CROSSOVERS
PROP. HOT-MIX ASPHALT SURFACE REMOVAL, 2 1/2"
PROP. HMA SURFACE COURSE, MIX "D", N70, 1 1/2"
PROP. POLYMERIZED LEVELING BINDER COURSE (MACHINE METHOD), IL-4.75, N50, 1"
- ② PROP. HOT-MIX ASPHALT SURFACE REMOVAL, 4"
PROP. P.C. CONCRETE OVERLAY, 4"

- Ⓐ PROP. POLYUREA PAVEMENT MARKING-LINE 4", WHITE (TYP.)
- Ⓑ PROP. POLYUREA PAVEMENT MARKING-LINE 4", YELLOW (TYP.)
- Ⓒ PROP. POLYUREA PAVEMENT MARKING-LINE 4", 10' DASH-30' SKIP, WHITE (TYP.)
- Ⓓ PROP. POLYUREA PAVEMENT TURN LANE MARKING-LINE 6", WHITE (TYP.)
- Ⓔ PROP. POLYUREA PAVEMENT MARKING DOUBLE LINES 4" @ C-C, YELLOW (TYP.)
- Ⓕ PROP. POLYUREA PAVEMENT STOP MARKING-LINE 24", WHITE (TYP.)
- Ⓖ PROP. POLYUREA PAVEMENT MARKING LETTERS AND SYMBOLS, WHITE (TYP.)

JOLIET ARSENAL

IL. ROUTE 53



FILE NAME =	USER NAME = qureshiya	DESIGNED -	REVISED -	STATE OF ILLINOIS DEPARTMENT OF TRANSPORTATION	ROADWAY AND PAVEMENT MARKING PLANS			F.A.P. RTE. 846	SECTION 4-RS-4	COUNTY WILL	TOTAL SHEETS 25	SHEET NO. 7
ct:\pw_work\pwr\dot\qureshiya\d0255746\0122211-shr-plan.dgn	PLOT SCALE = 50.0000' / IN.	DRAWN -	REVISED -		SCALE:	SHEET NO. 3 OF 9 SHEETS	STA.	TO STA.	CONTRACT NO. 60N05		ILLINOIS FED. AID PROJECT	
	PLOT DATE = 4/5/2011	CHECKED -	REVISED -									
		DATE -	REVISED -									