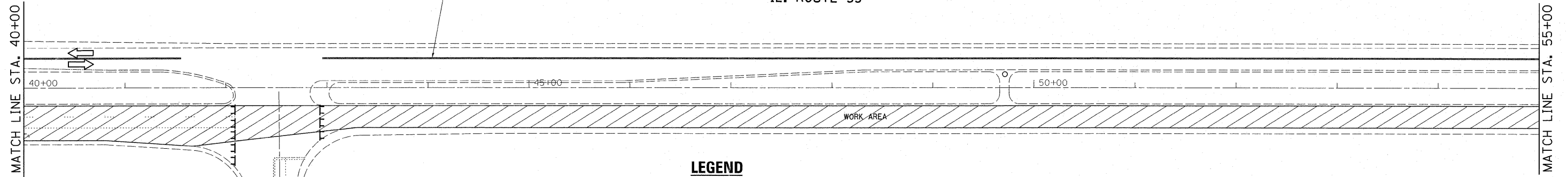












IL. ROUTE 53



WET REFLECTIVE PREFORMED PAVEMENT MARKING TAPE, TYPE III  
4" SOLID DOUBLE YELLOW LINES (TYP.)



**LEGEND**

-  WORK AREA
-  VERTICAL PANEL (BACK TO BACK)
-  TYPE III BARRICADE WITH FLASHING LIGHT
-  TYPE II BARRICADE OR DRUM WITH MONO-DIRECTIONAL STEADY BURN LIGHT, 25' C-C
-  SIGN
-  DIRECTION OF TRAFFIC FLOW
-  MONODIRECTIONAL FLASHING BEACON
-  ARROW BOARD
-  DIRECTION INDICATOR BARRICADE WITH STEADY BURN MONODIRECTIONAL LIGHT
-  TEMPORARY PAVEMENT

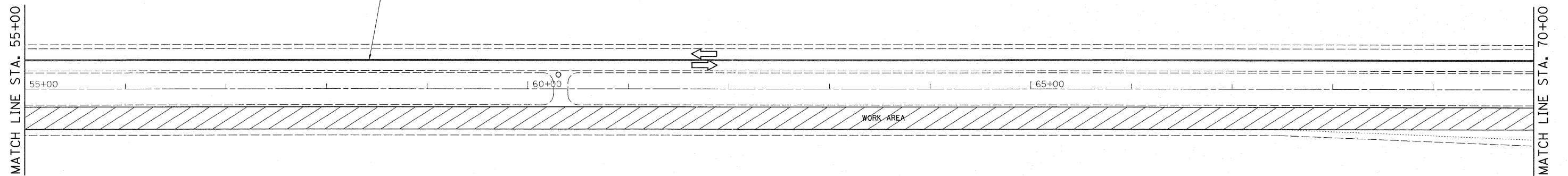
**NOTES**

THE ROAD CONSTRUCTION AHEAD SIGN SHALL BE LOCATED ONE MILE IN ADVANCE OF THE PROJECT LIMITS PER STANDARD 701431.

IL. ROUTE 53



WET REFLECTIVE PREFORMED PAVEMENT MARKING TAPE, TYPE III  
4" SOLID DOUBLE YELLOW LINES (TYP.)



FILE NAME = c:\pw_work\pilot\qureshiga\d2255746\DI2211-shr-plan.dgn	USER NAME = qureshiga	DESIGNED -	REVISED -	<b>STATE OF ILLINOIS DEPARTMENT OF TRANSPORTATION</b>	<b>SUGGESTED TRAFFIC CONTROL STAGE ONE</b>			F.A.P. RTE.	SECTION	COUNTY	TOTAL SHEETS	SHEET NO.
	PLOT SCALE = 50.0000' / IN.	CHECKED -	REVISED -					846	4-RS-4	WILL	25	14B
	PLOT DATE = 5/5/2011	DATE -	REVISED -					CONTRACT NO. 60N05			ILLINOIS FED. AID PROJECT	
				SCALE:	SHEET NO. 2 OF 18 SHEETS	STA.	TO STA.					