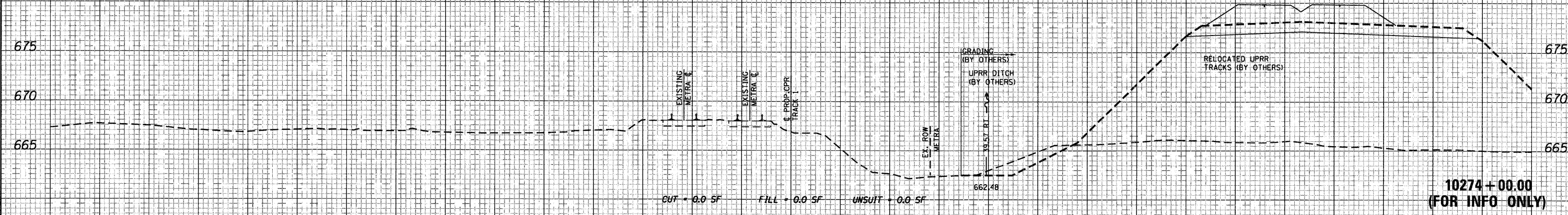


150 140 130 120 110 100 90 80 70 60 50 40 30 20 10 0 10 20 30 40 50 60 70 80 90 100 110 120 130 140 150

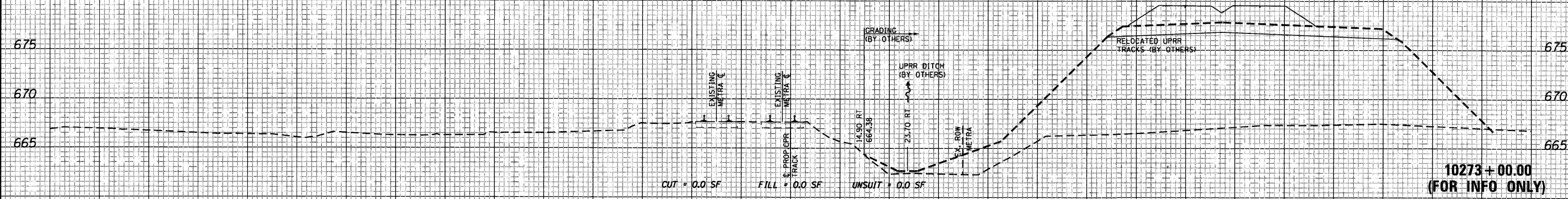
NOTES:  
 1) UTILITIES NOT SHOWN ON CROSS SECTIONS.  
 SEE UTILITY PLANS FOR LOCATION OF EXISTING UTILITIES.  
 2) FOR DESIGN CLARITY NOT ALL PROPOSED FUTURE TRACKS  
 (BY OTHERS) ARE SHOWN.  
 3) CULVERT INLET AND OUTLET PROTECTION NOT SHOWN.  
 SEE EROSION CONTROL PLAN FOR DESIGN DETAILS.

DATE \_\_\_\_\_  
 BY \_\_\_\_\_  
 SURVEY \_\_\_\_\_  
 PLotted \_\_\_\_\_  
 TEMPLATE \_\_\_\_\_  
 NOTE BOOK \_\_\_\_\_  
 NO. \_\_\_\_\_  
 AREAS CHECKED \_\_\_\_\_

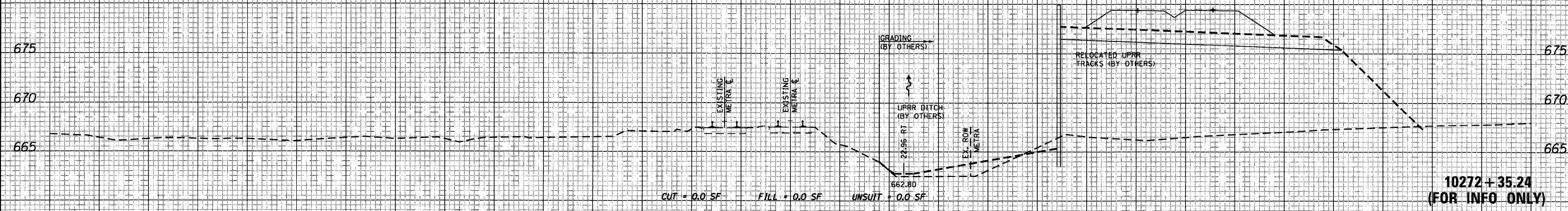
DATE \_\_\_\_\_  
 BY \_\_\_\_\_  
 ORIGINAL SURVEY \_\_\_\_\_  
 PLOTTED \_\_\_\_\_  
 TEMPLATE \_\_\_\_\_  
 NOTE BOOK \_\_\_\_\_  
 NO. \_\_\_\_\_  
 AREAS CHECKED \_\_\_\_\_



10274 + 00.00  
 (FOR INFO ONLY)



10273 + 00.00  
 (FOR INFO ONLY)



10272 + 35.24  
 (FOR INFO ONLY)

150 140 130 120 110 100 90 80 70 60 50 40 30 20 10 0 10 20 30 40 50 60 70 80 90 100 110 120 130 140 150

FILE NAME = ...\\D150N06-SHT-XSC-R01.dgn  
 USER NAME = rmatern  
 PLOT SCALE = 10,000' / IN.  
 PLOT DATE = 3/25/2011

DESIGNED - NMR  
 DRAWN - NMR  
 CHECKED - LGP  
 DATE - 03/17/2011

REVISED -  
 REVISED -  
 REVISED -  
 REVISED -

STATE OF ILLINOIS  
 DEPARTMENT OF TRANSPORTATION

CANADIAN PACIFIC RAILWAY CROSS SECTIONS

SCALE: SHEET NO. 1 OF 10 SHEETS STA. 10272+35.24 TO STA. 10274+00.00

F.A.U. RTE.	SECTION	COUNTY	TOTAL SHEETS	SHEET NO.
1321	2010-134-T	DUPAGE	40	31
CONTRACT NO. 60N06			ILLINOIS FED. AID PROJECT	