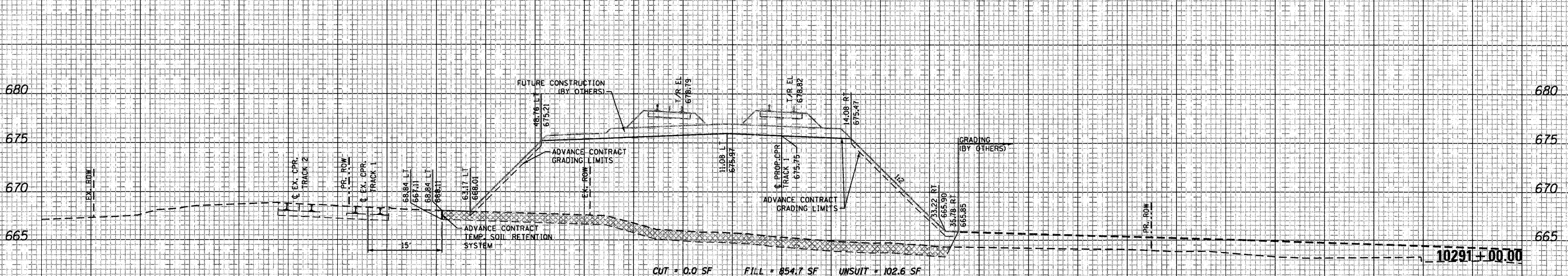
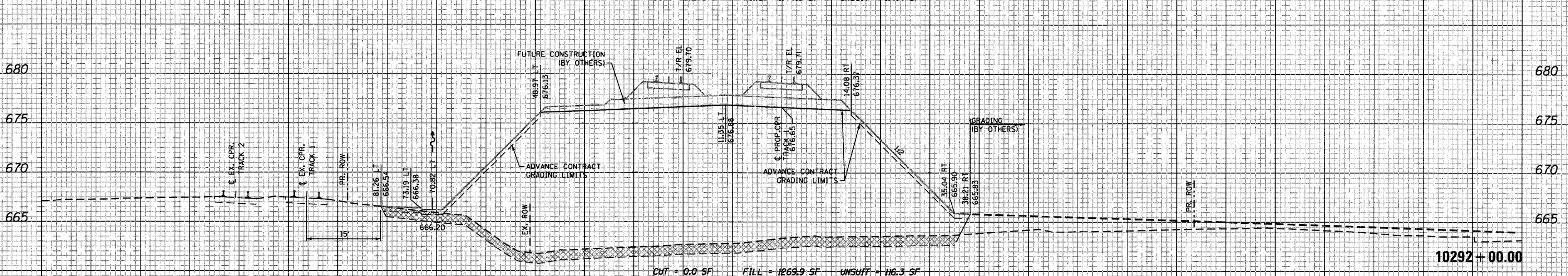
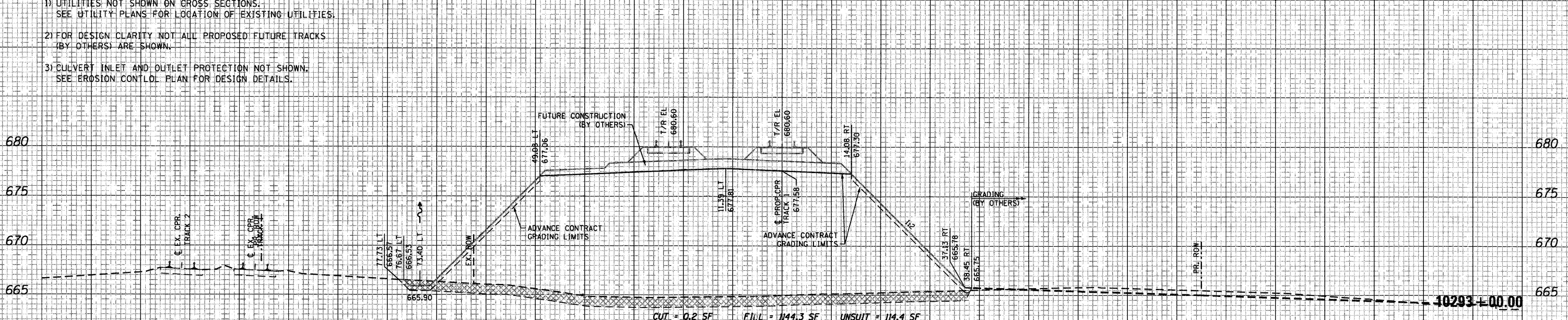


150 140 130 120 110 100 90 80 70 60 50 40 30 20 10 0 10 20 30 40 50 60 70 80 90 100 110 120 130 140 150

NOTES:
 1) UTILITIES NOT SHOWN ON CROSS SECTIONS.
 SEE UTILITY PLANS FOR LOCATION OF EXISTING UTILITIES.
 2) FOR DESIGN CLARITY NOT ALL PROPOSED FUTURE TRACKS
 (BY OTHERS) ARE SHOWN.
 3) CULVERT INLET AND OUTLET PROTECTION NOT SHOWN.
 SEE EROSION CONTROL PLAN FOR DESIGN DETAILS.



150 140 130 120 110 100 90 80 70 60 50 40 30 20 10 0 10 20 30 40 50 60 70 80 90 100 110 120 130 140 150

DATE	
BY	
REVISIONS	
NO.	
DATE	
BY	
REVISIONS	
NO.	
DATE	
BY	
REVISIONS	
NO.	

DATE	
BY	
REVISIONS	
NO.	
DATE	
BY	
REVISIONS	
NO.	
DATE	
BY	
REVISIONS	
NO.	

FILE NAME = ...\\DIB\08-SHT-XSC-Rail.dgn	USER NAME = nraetern	DESIGNED - NMR	REVISED -	STATE OF ILLINOIS DEPARTMENT OF TRANSPORTATION	CANADIAN PACIFIC RAILWAY CROSS SECTIONS	F.A.U. RTE.	SECTION	COUNTY	TOTAL SHEETS	SHEET NO.	
	PLOT SCALE = 10.0000' / IN.	DRAWN - NMR	REVISED -			1321	2010-134-T	DUPAGE	40	37	
	PLOT DATE = 3/25/2011	CHECKED - LGP	REVISED -			SCALE: SHEET NO. 7 OF 10 SHEETS STA. 10291+00.00 TO STA. 10293+00.00					
		DATE - 03/17/2011	REVISED -			CONTRACT NO. 60N06 ILLINOIS FED. AID PROJECT					