

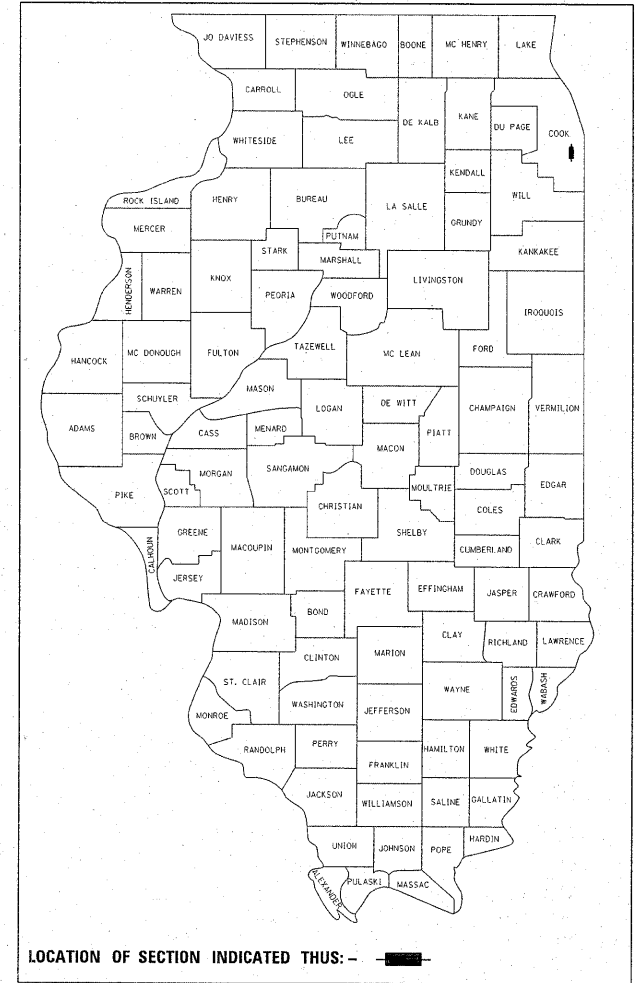
F.A.U. RTE.	SECTION	COUNTY	TOTAL SHEETS	SHEET NO.
3579	(B, R, & S) RS-5	COOK	28	1
FED. ROAD DIST. NO. 1	ILLINOIS	CONTRACT NO. 62251		

STATE OF ILLINOIS
DEPARTMENT OF TRANSPORTATION
DIVISION OF HIGHWAYS

**PROPOSED
HIGHWAY PLANS**
F.A.U. 3597 (PARK AVE.)
167th ST. TO 154th ST.
RESURFACING (3P)
SECTION: (B, R, & S) RS-5
PROJECT: M-3597(003)
COOK COUNTY
C-91-281-01

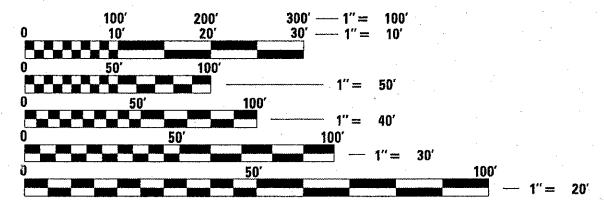
FOR INDEX OF SHEETS, SEE SHEET NO. 2

D-91-281-01



LOCATION OF SECTION INDICATED THUS: - [black rectangle] -

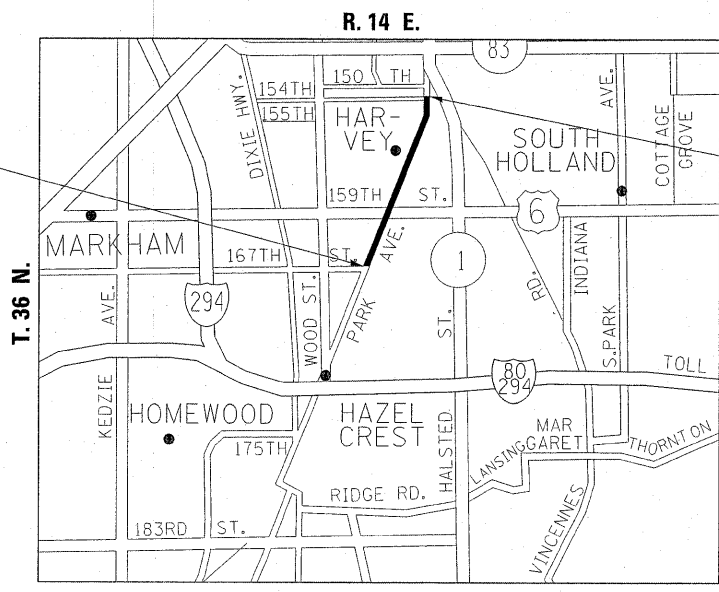
PROJECT LOCATED IN THE CITIES
OF HARVEY AND MARKHAM



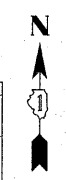
FULL SIZE PLANS HAVE BEEN PREPARED USING STANDARD ENGINEERING SCALES. REDUCED SIZED PLANS WILL NOT CONFORM TO STANDARD SCALES. IN MAKING MEASUREMENTS ON REDUCED PLANS, THE ABOVE SCALES MAY BE USED.

J.U.L.I.E.
JOINT UTILITY LOCATION INFORMATION FOR EXCAVATION
1-800-892-0123
OR 811

PROJECT BEGINS
STA. 65 + 21



THORNTON TOWNSHIP



TRAFFIC DATA:
2006 ADT - 5900 TO 8400
SPEED LIMIT - 30 TO 40 MPH

PROJECT ENDS
STA. 157 + 34

OMISSIONS:
BRIDGE OVER MLK CREEK
STA. 106 + 87 TO STA. 108 + 44
US 6 (159TH ST.)
STA. 115 + 55 TO STA. 128 + 52

PROJECT ENGINEER: JENPAI CHANG (847) 705-4432
PROJECT MANAGER: KEN ENG (847) 705-4247

GROSS LENGTH OF PROJECT = 9213 LIN FT = 1.74 MILES
NET LENGTH OF PROJECT = 7759 LIN FT = 1.47 MILES

STATE OF ILLINOIS
DEPARTMENT OF TRANSPORTATION
DIVISION OF HIGHWAYS
SUBMITTED MARCH 23, 2011
Diane M. O'Keefe
DEPUTY DIRECTOR OF HIGHWAYS, REGION ENGINEER
May 13 2011
Scott E. Stitt, P.E.
Acting ENGINEER OF DESIGN AND ENVIRONMENT
May 13 2011
Christine M. Reed
DIRECTOR OF HIGHWAYS, CHIEF ENGINEER

PRINTED BY THE AUTHORITY
OF THE STATE OF ILLINOIS

CONTRACT NO. 62251