

**STATE OF ILLINOIS
DEPARTMENT OF TRANSPORTATION
DIVISION OF HIGHWAYS
PLANS FOR PROPOSED
FEDERAL AID HIGHWAY
FAU ROUTE 2729 (MONTROSE AVENUE)
CANFIELD AVENUE TO SAYRE AVENUE
RESURFACING
SECTION NO. 10-00060-00-RS
PROJECT NO. TCSP-M-9003(748)
VILLAGE OF NORRIDGE
COOK COUNTY
JOB NO. C-91-215-11**

ROUTE NO.	SECTION	COUNTY	TOTAL SHEETS	SHEET NO.
FAU 2729	10-00060-00-RS	COOK	17	1
ILLINOIS PROJECT		TCSP-M-9003(748)		
CONTRACT NO. 63582				

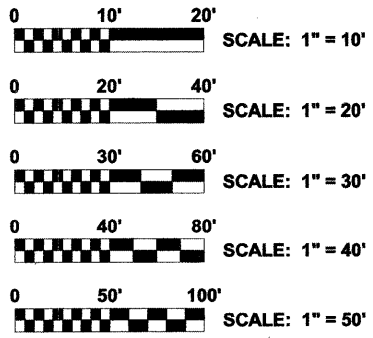
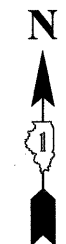
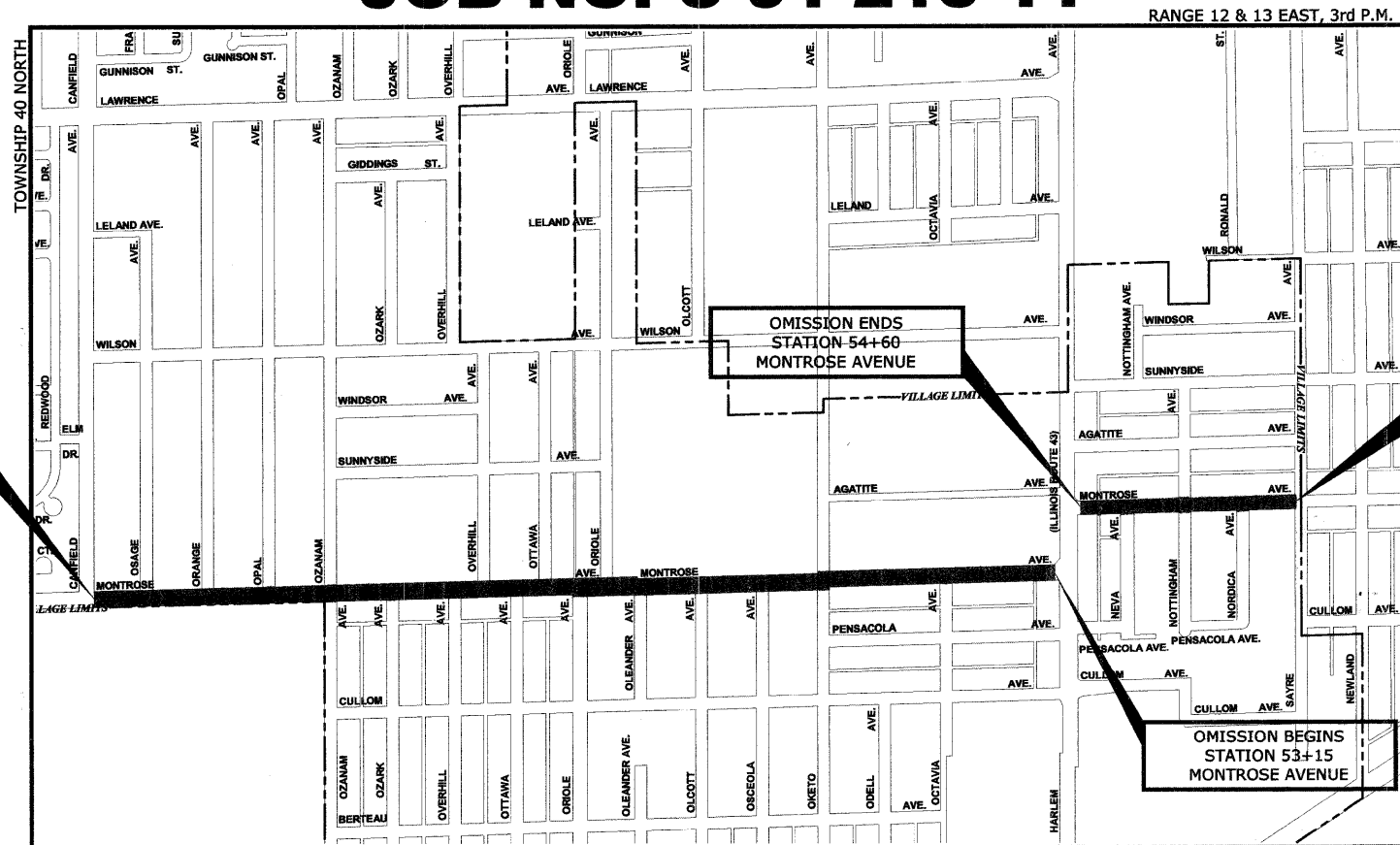


LOCATION OF SECTION INDICATED THUS: [Symbol]

TRAFFIC DATA
ADT (2010) = 20,300
POSTED SPEED LIMIT = 35 MPH
DESIGN SPEED LIMIT = 40 MPH

DESIGN DESIGNATION
COLLECTOR

PROJECT LOCATED IN THE VILLAGE OF NORRIDGE



FULL SIZE PLANS HAVE BEEN PREPARED USING STANDARD ENGINEERING SCALES. REDUCED SIZED PLANS WILL NOT CONFORM TO STANDARD SCALES. IN MAKING MEASUREMENTS ON REDUCED PLANS, THE ABOVE SCALES MAY BE USED.

CONTRACT NO. 63582

[Symbol] - AREA OF IMPROVEMENT
NOT TO SCALE
GROSS LENGTH OF IMPROVEMENT = 6,545 FT (1.24 MI.)
NET LENGTH OF IMPROVEMENT = 6,400 FT (1.21 MI.)

STATE OF ILLINOIS ILLINOIS DEPARTMENT OF TRANSPORTATION DIVISION OF HIGHWAYS	
APPROVED	<i>Mark E. ...</i> VILLAGE OF NORRIDGE, PRESIDENT
PASSED	<i>April 11, 2011</i> DISTRICT 1 ENGINEER OF LOCAL ROADS & STREETS
RELEASED FOR BID BASED ON LIMITED REVIEW	<i>April 11, 2011</i> DEPUTY DIRECTOR OF HIGHWAYS, REGION 1 ENGINEER

**PRINTED BY THE AUTHORITY
OF THE STATE OF ILLINOIS**



DATE SIGNED: *03-29-11*
LICENSE EXPIRES: 11/30/11

EDWIN HANCOCK ENGINEERING COMPANY 9933
ROOSEVELT ROAD PHONE : (708) 865-0300
WESTCHESTER, ILLINOIS 60154

PROGRAM AND OFFICE ENGINEER: CHARLES F. RIDDLE, P.E., (847) 705-4406, SCHAUMBURG, IL

Drawing file: W:\Projects\61210060 - Montrose Ave LAPP (Harlem to Sayre)\Cover-MontroseAve.dwg Mar 28, 2011 - 4:02pm