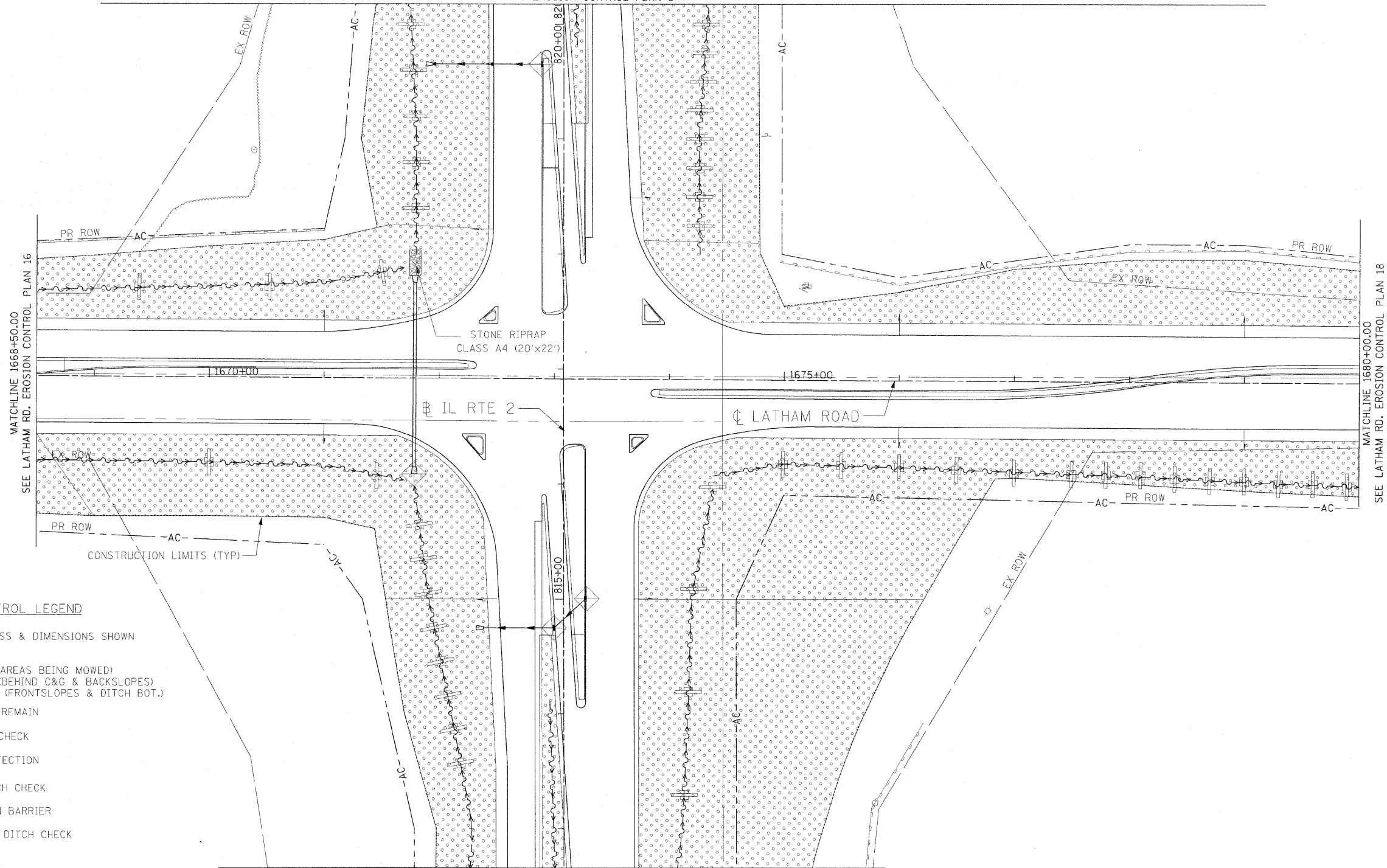












SEE IL RTE 2 EROSION CONTROL PLAN 9



MATCHLINE 1668+50.00
SEE LATHAM RD. EROSION CONTROL PLAN 16

MATCHLINE 1680+00.00
SEE LATHAM RD. EROSION CONTROL PLAN 18

EROSION CONTROL LEGEND

-  STONE RIPRAP (CLASS & DIMENSIONS SHOWN ON PLAN)
-  SEEDING, CLASS 1 (AREAS BEING MOWED)
-  SEEDING, CLASS 4 (BEHIND C&G & BACKSLOPES)
-  SEEDING, CLASS 2A (FRONTSLOPES & DITCH BOT.)
-  EXISTING TREE TO REMAIN
-  TEMPORARY DITCH CHECK
-  INLET & PIPE PROTECTION
-  EARTH MEDIAN DITCH CHECK
-  PERIMETER EROSION BARRIER
-  AGGREGATE MEDIAN DITCH CHECK

SEE IL RTE 2 EROSION CONTROL PLAN 9

USER NAME = zulkowad	DESIGNED STS/GC	REVISED -
PLOT SCALE = 50.0000 FT / IN.	DRAWN RDT	REVISED -
PLOT DATE = 2/2/2011	CHECKED GC	REVISED -
	DATE 01-14-11	REVISED -

**STATE OF ILLINOIS
DEPARTMENT OF TRANSPORTATION**

ILLINOIS ROUTE 2 EROSION CONTROL PLAN 17 LATHAM RD STA 1668+50 TO STA 1680+00	
SCALE: 1"=50'	SHEET NO. 185 OF 530 SHEETS
STA.	TO STA.

F.A.P. RTE.	SECTION	COUNTY	TOTAL SHEET NO.
734	77-2-2 & 77-2B-1	WINNEBAGO	530 185
FED. ROAD DIST. NO. [ILLINOIS] FED. AID PROJECT			CONTRACT NO. 64813