











EROSION CONTROL LEGEND

-  STONE RIPRAP (CLASS & DIMENSIONS SHOWN ON PLAN)
-  SEEDING, CLASS 1 (AREAS BEING MOWED)
-  SEEDING, CLASS 4 (BEHIND C&G & BACKSLOPES)
-  SEEDING, CLASS 2A (FRONTSLOPES & DITCH BOT.)
-  EXISTING TREE TO REMAIN
-  TEMPORARY DITCH CHECK
-  INLET & PIPE PROTECTION
-  EARTH MEDIAN DITCH CHECK
-  PERIMETER EROSION BARRIER
-  AGGREGATE MEDIAN DITCH CHECK

I:\projects\1125A\segment\1125A\erocntrl\Shoeta\1125A\erocntrl\1125A.dgn

| | | |
|------------------------------|-----------------|-----------|
| USER NAME = zulkowsd | DESIGNED STS/GC | REVISED - |
| PLOT SCALE = 58,000 FT / IN. | DRAWN RDT | REVISED - |
| PL01 DATE = 2/2/2011 | CHECKED CC | REVISED - |
| | DATE 01-14-11 | REVISED - |

**STATE OF ILLINOIS
DEPARTMENT OF TRANSPORTATION**

| | |
|---|--------------|
| ILLINOIS ROUTE 2 EROSION CONTROL PLAN 18 LATHAM RD STA 1680+00 TO STA 1694+00 | |
| SCALE: 1"=50' | STA. TO STA. |

| | | | | |
|---|-----------------------------|---------------------|---------------------|------------------|
| F.A.P. RTE. 734 | SECTION 77-2-2 & 77-2B-1 | COUNTY WINNEBAGO | TOTAL SHEETS 530 | SHEET NO. 186 |
| CONTRACT NO. 64813 | | | | |
| FED. ROAD DIST. NO. [ILLINOIS] FED. AID PROJECT | | | | |