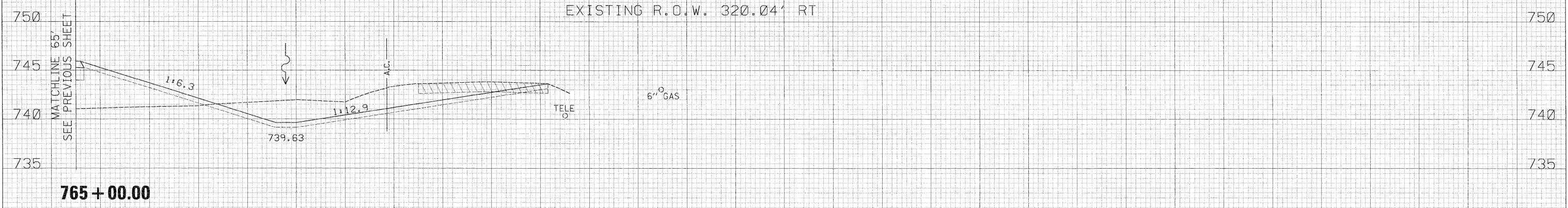



70 80 90 100 110 120 130 140 150 160 170 180 190 200 210 220 230 240 250 260 270 280 290 300 310 320 330 340 350 360

DATE	
BY	
SURVEYED	
PLANNED	
TEMPLATE	
AREAS	
CHECKED	
NO.	




765 + 00.00

DATE	
BY	
SURVEYED	
PLANNED	
TEMPLATE	
AREAS	
CHECKED	
NO.	



764 + 00.00



763 + 00.00

70 80 90 100 110 120 130 140 150 160 170 180 190 200 210 220 230 240 250 260 270 280 290 300 310 320 330 340 350 360

USER NAME = zulkowd	DESIGNED - RDT	REVISED -
	DRAWN - RDT	REVISED -
PLOT SCALE = 10.0000' / IN.	CHECKED - GC	REVISED -
PLOT DATE = 2/2/2011	DATE - 01-14-11	REVISED -

STATE OF ILLINOIS
DEPARTMENT OF TRANSPORTATION

ILLINOIS ROUTE 2
CROSS SECTIONS

SCALE: H_v = 1" = 10'; V_v = 1" = 5'; SHEET NO. 391 OF 530 SHEETS STA. 763+00.00 TO STA. 765+00.00

F.A.P. R.T.	SECTION	COUNTY	TOTAL SHEETS	SHEET NO.
734	77-2-2 & 77-2B-1	WINNEBAGO	530	391
				CONTRACT NO. 64813
ILLINOIS FED. AID PROJECT				

1:\projects\11254\segment 1\sheet\civil\section\0264813-sht-xsht-1L2.dgn