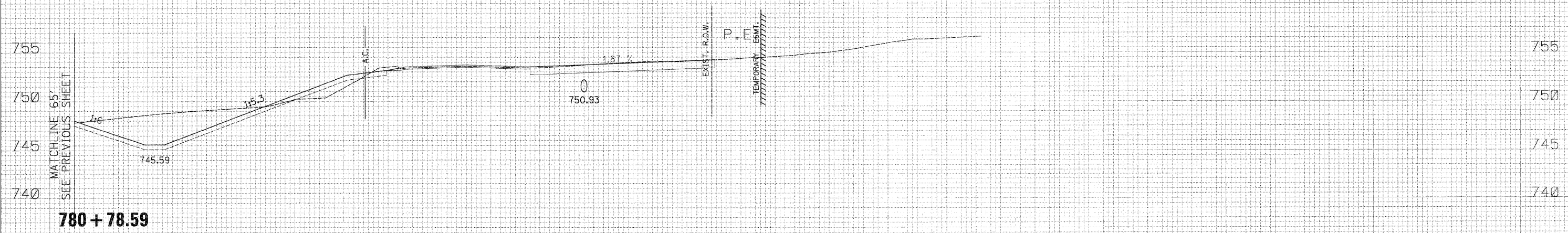
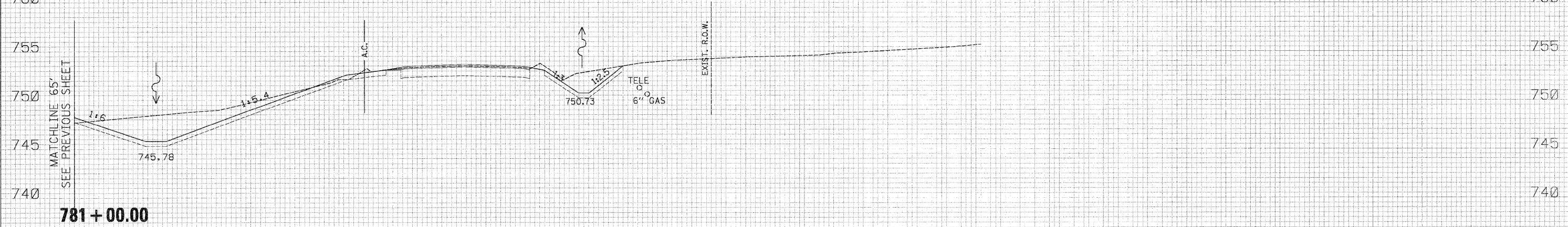
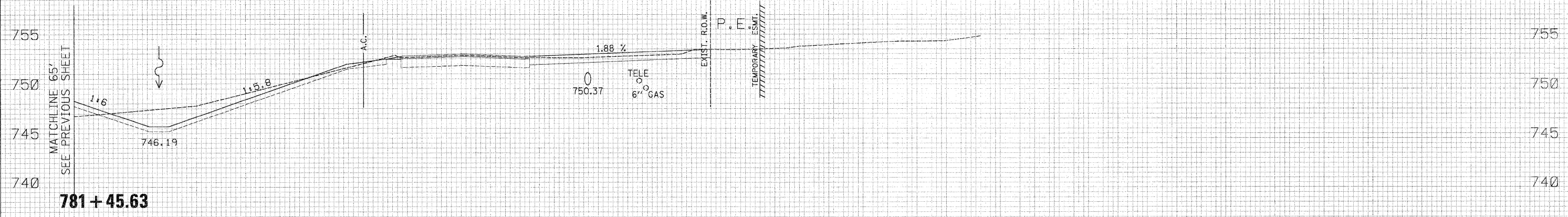


70 80 90 100 110 120 130 140 150 160 170 180 190 200 210 220 230 240 250 260 270 280 290 300 310 320 330 340 350 360

DATE	
BY	
REVISIONS	
NO.	
DATE	
BY	
REVISIONS	
NO.	
DATE	
BY	
REVISIONS	
NO.	

DATE	
BY	
REVISIONS	
NO.	
DATE	
BY	
REVISIONS	
NO.	
DATE	
BY	
REVISIONS	
NO.	



70 80 90 100 110 120 130 140 150 160 170 180 190 200 210 220 230 240 250 260 270 280 290 300 310 320 330 340 350 360

USER NAME: thompson	DESIGNED - RDT	REVISED -
PLT SCALE = 10.0000 / IN.	DRAWN - RDT	REVISED -
PLT DATE = 4/4/2011	CHECKED - GC	REVISED -
	DATE - 01-14-11	REVISED -

**STATE OF ILLINOIS  
DEPARTMENT OF TRANSPORTATION**

ILLINOIS ROUTE 2  
CROSS SECTIONS  
SCALE: 1" = 10'  
SHEET NO. 409 OF 530 SHEETS STA. 780+78.59 TO STA. 781+45.63

F.A.P. RTE.	SECTION	COUNTY	TOTAL SHEETS	SHEET NO.
734	77-2-2 & 77-2B-1	WINNEBAGO	530	409
			CONTRACT NO. 64813	
ILLINOIS FED. AID PROJECT				

U:\projects\11254\segment\1\state\1\1\section\0254813\_409\_vasht-112.dgn