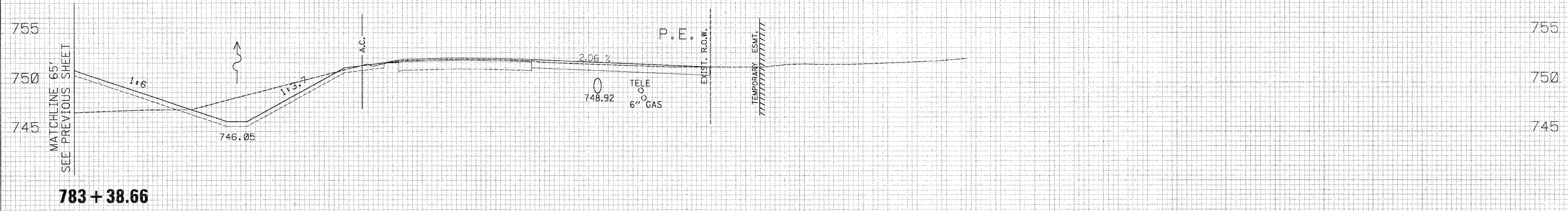
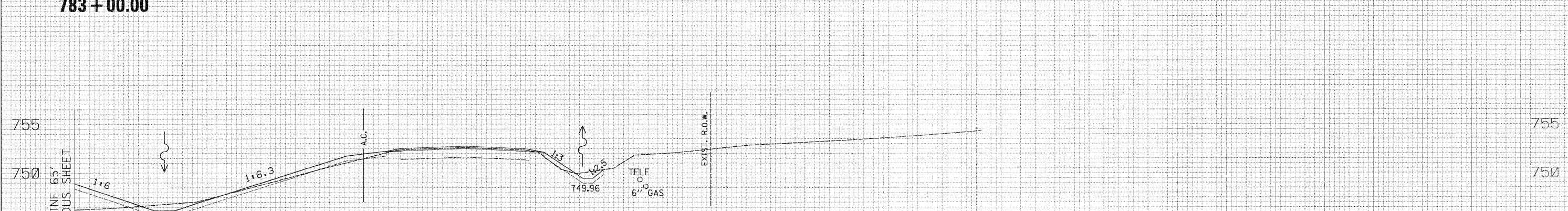
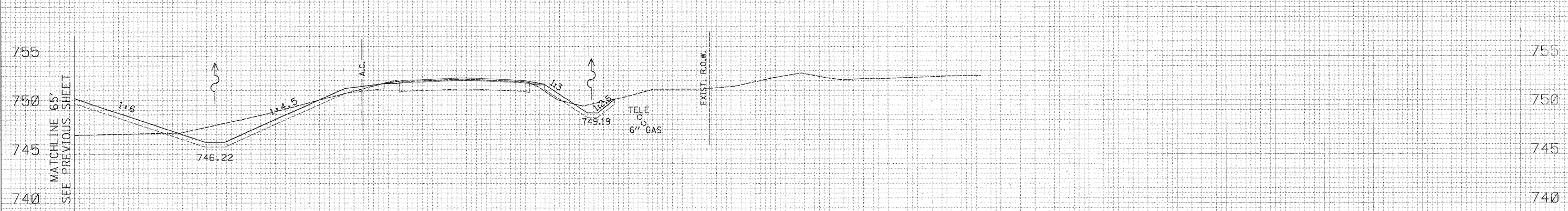


70 80 90 100 110 120 130 140 150 160 170 180 190 200 210 220 230 240 250 260 270 280 290 300 310 320 330 340 350 360

DATE	BY
3/11/11	RD
NO. 1	NO. 1
NO. 2	NO. 2
NO. 3	NO. 3
NO. 4	NO. 4
NO. 5	NO. 5
NO. 6	NO. 6
NO. 7	NO. 7
NO. 8	NO. 8
NO. 9	NO. 9
NO. 10	NO. 10



DATE	BY
3/11/11	RD
NO. 1	NO. 1
NO. 2	NO. 2
NO. 3	NO. 3
NO. 4	NO. 4
NO. 5	NO. 5
NO. 6	NO. 6
NO. 7	NO. 7
NO. 8	NO. 8
NO. 9	NO. 9
NO. 10	NO. 10



70 80 90 100 110 120 130 140 150 160 170 180 190 200 210 220 230 240 250 260 270 280 290 300 310 320 330 340 350 360

USER NAME: rd	DESIGNED: RDT	REVISED:
PLT SCALE: 1/4" = 10'-00"	DRAWN: RDT	REVISED:
PLT DATE: 4/1/2011	CHECKED: GC	REVISED:
	DATE: 01-14-11	REVISED:

STATE OF ILLINOIS
DEPARTMENT OF TRANSPORTATION

ILLINOIS ROUTE 2
CROSS SECTIONS
SCALE: 1/4" = 10'
SHEET NO. 411 OF 530 SHEETS STA. 782+00.00 TO STA. 783+38.66

F.A.P. RTE.	SECTION	COUNTY	TOTAL SHEETS	SHEET NO.
734	77-2-2 & 77-2B-1	WINNEBAGO	530	411
				CONTRACT NO. 64813
ILLINOIS FED. AID PROJECT				

\\projects\112591\Segment 1\Sheets\112591\Section\0264813\sect 411\112.dgn