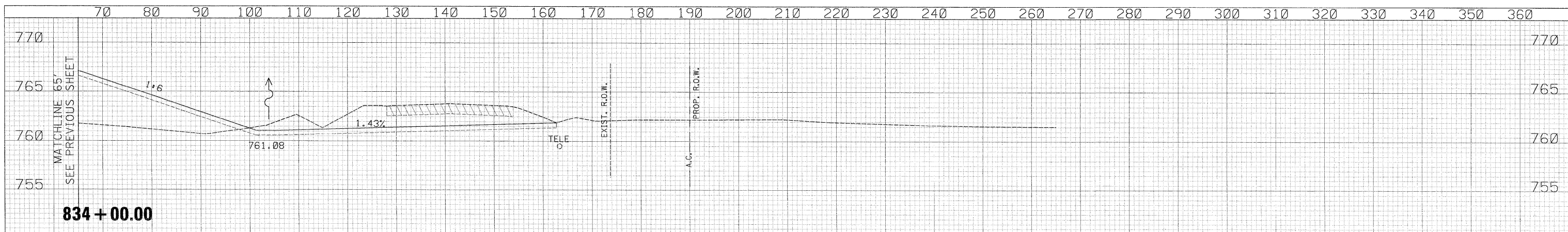
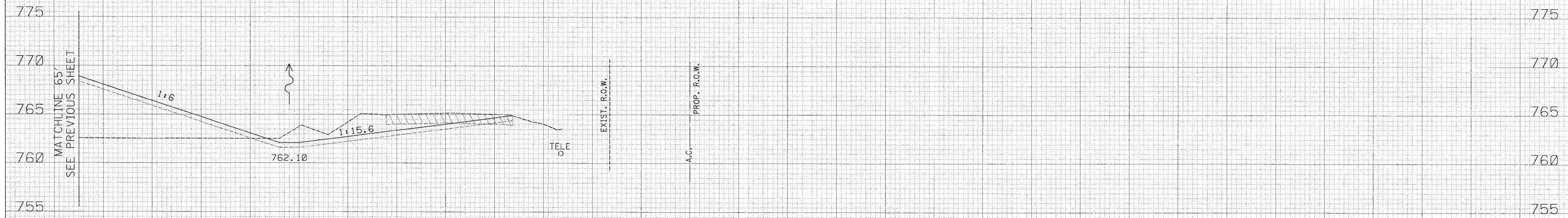


DATE	
BY	
FINAL SURVEY	
SURVEY PLOTTED	
NOTE BOOK	
NO.	
AREAS CHECKED	

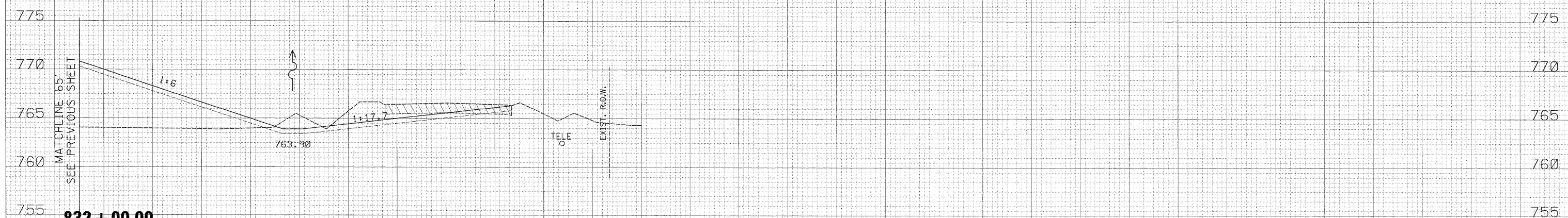
DATE	
BY	
ORIGINAL SURVEY	
SURVEY PLOTTED	
NOTE BOOK	
NO.	
AREAS CHECKED	



834 + 00.00



833 + 00.00



832 + 00.00

70	80	90	100	110	120	130	140	150	160	170	180	190	200	210	220	230	240	250	260	270	280	290	300	310	320	330	340	350	360											
USER NAME = zulkowsd DESIGNED - RDT DRAWN - RDT CHECKED - GC DATE - 01-14-11												REVISIONS REVISED - REVISED - REVISED -			STATE OF ILLINOIS DEPARTMENT OF TRANSPORTATION												ILLINOIS ROUTE 2 CROSS SECTIONS				F.A.P. RTEL 734		SECTION 77-2-2 & 77-2B-1		COUNTY WINNEBAGO		TOTAL SHEETS 530		SHEET NO. 457	
PLOT SCALE = 10.0000' / 1"												SCALE: H: 1" = 10' V: 1" = 10'												SHEET NO. 457 OF 530 SHEETS				STA. 832+00.00 TO STA. 834+00.00				CONTRACT NO. 64813								

\\projects\11254\segment 1\sheet\civil\section\0264813-sht-xsect-IL2.dgn