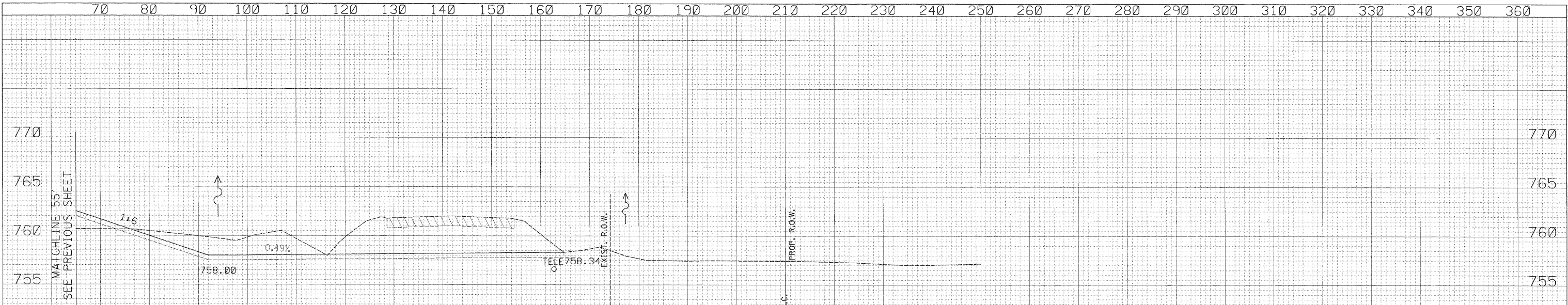
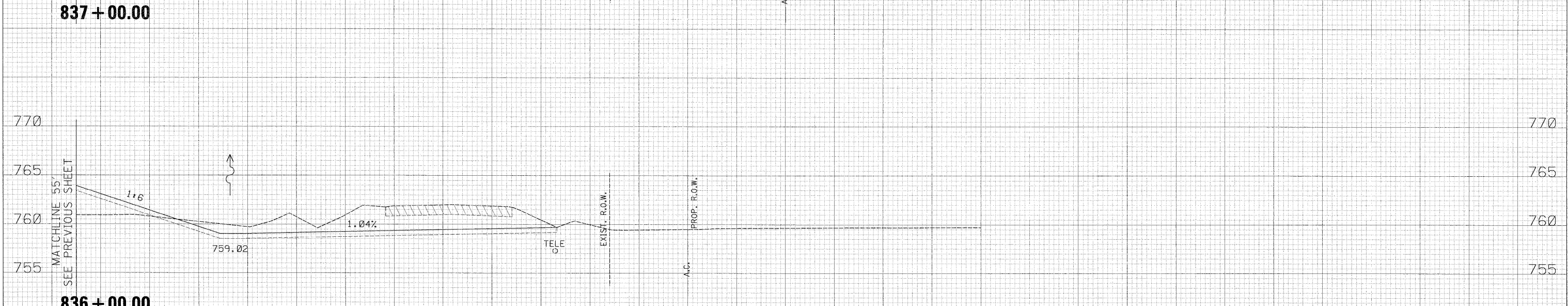


DATE	
BY	
FINAL SURVEY	
NOTE BOOK	
NO.	
AREAS CHECKED	



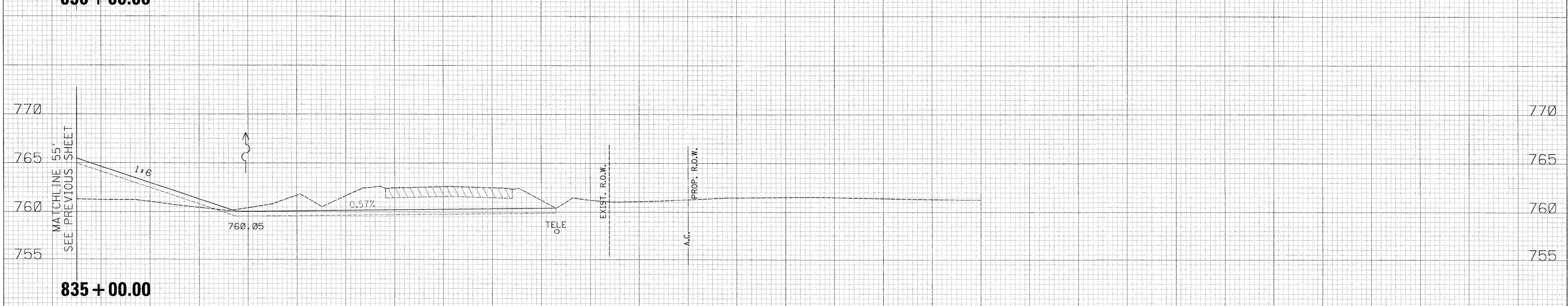
837 + 00.00

DATE	
BY	
ORIGINAL SURVEY	
NOTE BOOK	
NO.	
AREAS CHECKED	



836 + 00.00

DATE	
BY	
ORIGINAL SURVEY	
NOTE BOOK	
NO.	
AREAS CHECKED	



835 + 00.00

70 80 90 100 110 120 130 140 150 160 170 180 190 200 210 220 230 240 250 260 270 280 290 300 310 320 330 340 350 360

USER NAME = zulkowid	DESIGNED - RDT	REVISED -
PLDT SCALE = 10,0000' / IN.	DRAWN - RDT	REVISED -
PLDT DATE = 2/2/2011	CHECKED - GC	REVISED -
	DATE - 01-14-11	REVISED -

**STATE OF ILLINOIS
DEPARTMENT OF TRANSPORTATION**

ILLINOIS ROUTE 2
CROSS SECTIONS
SCALE: $\frac{1}{2}$ " = 10'
SHEET NO. 459 OF 530 SHEETS STA. 835+00.00 TO STA. 837+00.00

F.A.P. RTE.	SECTION	COUNTY	TOTAL SHEETS	SHEET NO.
734	77-2-2 & 77-2B-1	WINNEBAGO	530	459
CONTRACT NO. 64813				

\\projects\11254\segment 1\sheet\civil\crosssection\0261813-sht-xssht-IL2.dgn