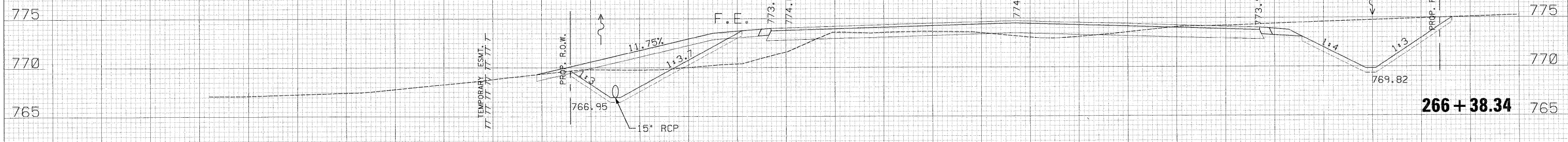


150 140 130 120 110 100 90 80 70 60 50 40 30 20 10 0 10 20 30 40 50 60 70 80 90 100 110 120 130 140

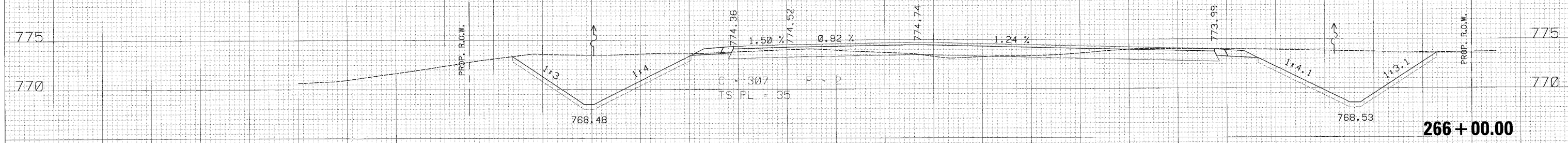
EARTHWORK ENDS, STA. 266+50  
C = 260 F = 0

DATE	
BY	
SURVEYED	
PLOTTED	
NOTE BOOK	
AREAS CHECKED	
NO.	

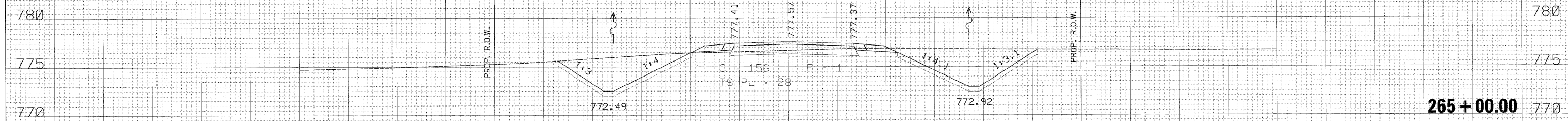


266 + 38.34

DATE	
BY	
SURVEYED	
PLOTTED	
NOTE BOOK	
AREAS CHECKED	
NO.	



266 + 00.00



265 + 00.00

150 140 130 120 110 100 90 80 70 60 50 40 30 20 10 0 10 20 30 40 50 60 70 80 90 100 110 120 130 140

USER NAME = zuikowd	DESIGNED RDT	REVISED -
	DRAWN RDT	REVISED -
PLLOT SCALE = 10,0000' / IN.	CHECKED GC	REVISED -
PLLOT DATE = 2/2/2011	DATE 01-14-11	REVISED -

STATE OF ILLINOIS  
DEPARTMENT OF TRANSPORTATION

FRONTAGE ROAD E  
CROSS SECTIONS

SCALE: H: 1" = 10'; V: 1" = 5'; SHEET NO. 530 OF 530 SHEETS STA. 265+00.00 TO STA. 266+38.34

F.A.P. RTE.	SECTION	COUNTY	TOTAL SHEETS	SHEET NO.
734	77-2-2 & 77-2B-1	WINNEBAGO	530	530
CONTRACT NO. 64813				

ILLINOIS FED. AID PROJECT

z:\projects\11254\segment 1\sheet\civil\section\0264813-sh-530-530-FR-E.dgn