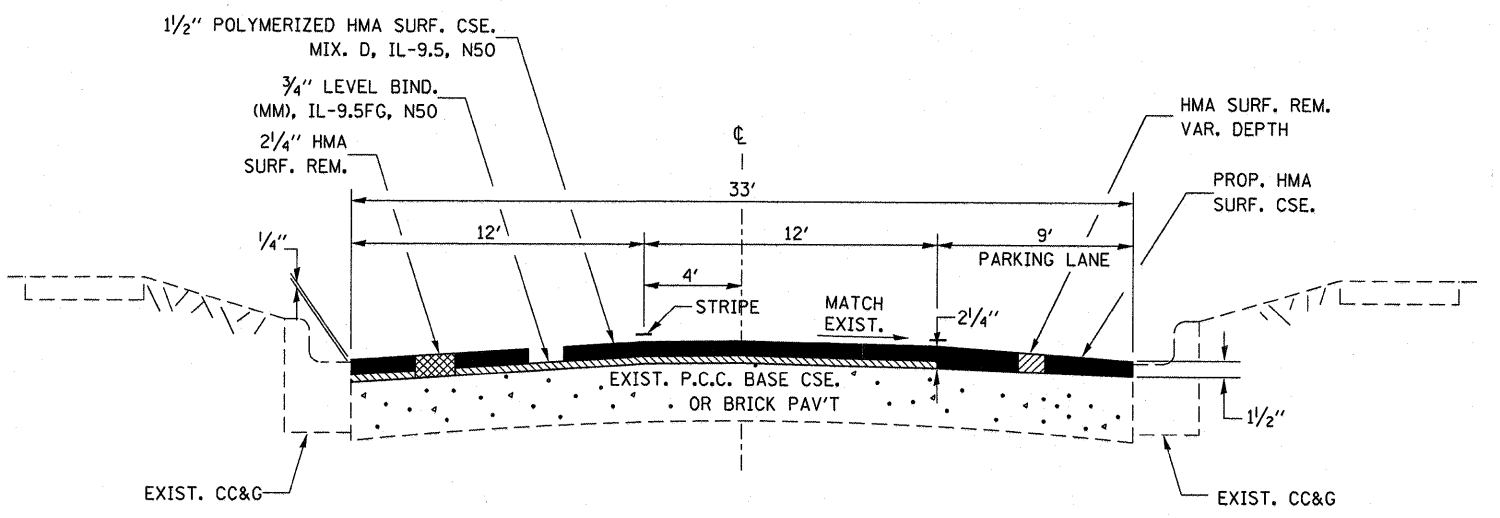


* RIGHT TURN LANE FROM ALLEY NORTH - 204' N OF ϕ ON MAIN ST.

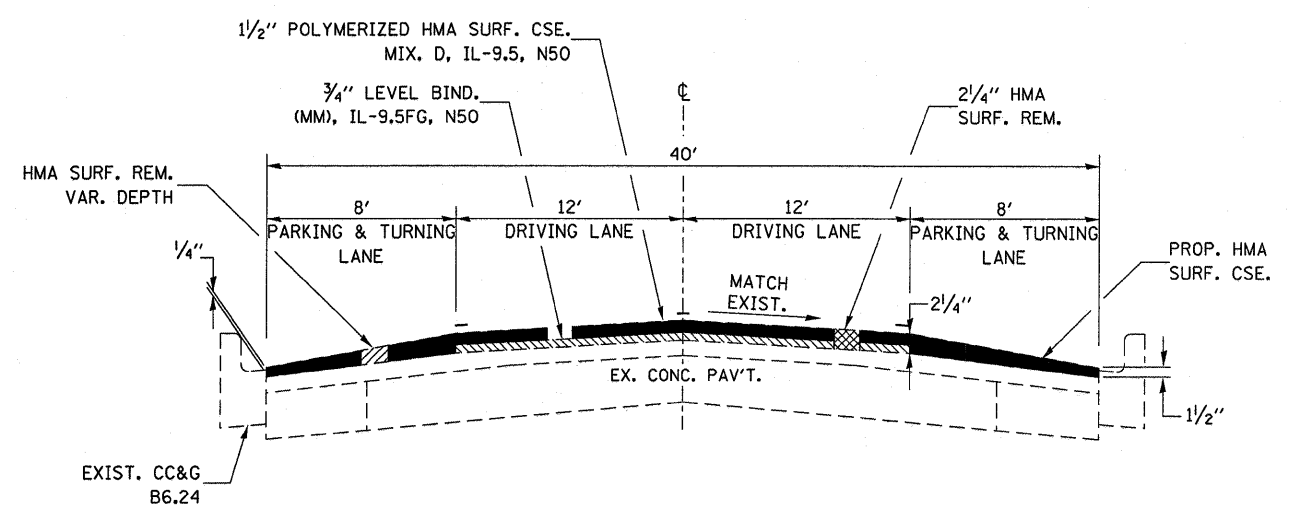
TYPICAL SECTION 5

IL. RTE. 23 - PARK ST.
STA. 535+37 TO STA. 545+40



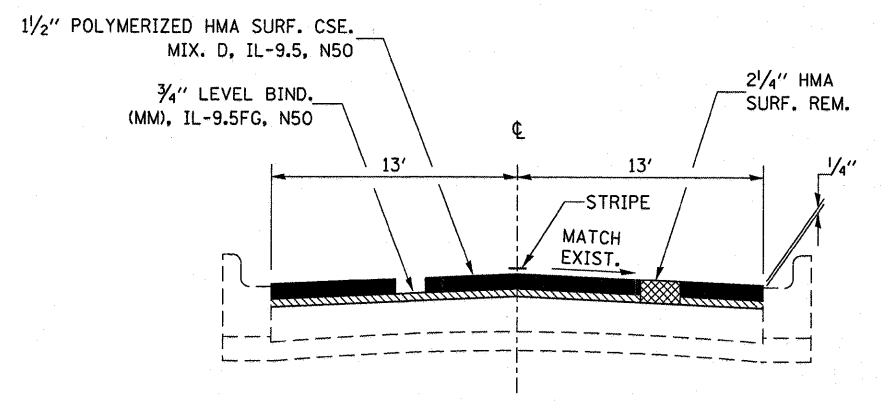
TYPICAL SECTION 7

IL. RTE. 23 - PARK ST.
STA. 563+78 TO STA. 593+15



TYPICAL SECTION 6

IL. RTE. 23 - PARK ST.
STA. 545+40 TO STA. 563+78



TYPICAL SECTION 8

IL. RTE. 23 - PARK ST.
STA. 593+15 TO STA. 620+19

| | | | |
|--|--|------------|-----------|
| FILE NAME = | USER NAME = wasilewskim | DESIGNED - | REVISED - |
| ca:\pr_work\pwi\dot\wasilewskim\d0248423\0366839-shr-detaila.DGN | | DRAWN - | REVISED - |
| | PLOT SCALE = 50,0000' / IN. | CHECKED - | REVISED - |
| | PLOT DATE = Mar 25, 2011 - 03:21:49 PM | DATE - | REVISED - |

STATE OF ILLINOIS
DEPARTMENT OF TRANSPORTATION

| | | | | |
|-----------------------------|-----------|-----------|------|---------|
| IL 23 NORTHBOUND - PARK ST. | | | | |
| TYPICAL SECTIONS | | | | |
| SCALE: | SHEET NO. | OF SHEETS | STA. | TO STA. |

| F.A.P. RTE. | SECTION | COUNTY | TOTAL SHEETS | SHEET NO. |
|---------------------------|---------------------------|--------|--------------------|-----------|
| 68 | (52,99,100)RS-3, (37)RS-2 | * | 50 | 9 |
| * LASALLE & LIVINGSTON | | | CONTRACT NO. 66839 | |
| ILLINOIS FED. AID PROJECT | | | | |