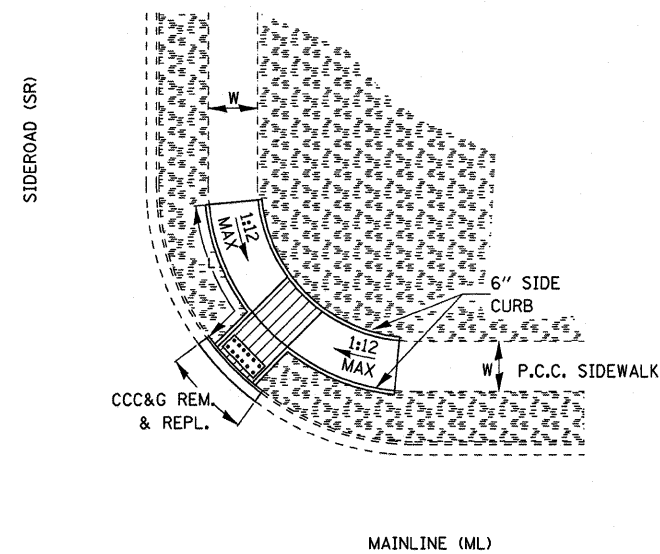
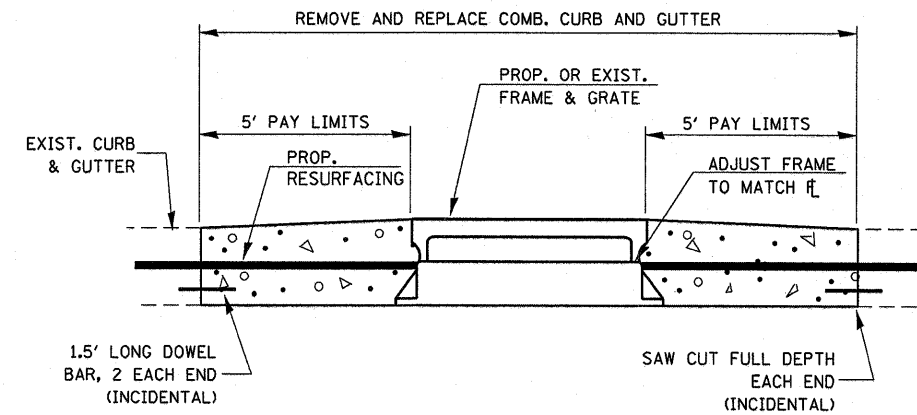


* PLANTING OR NON-WALKING SURFACE TO BE SLOPED TO MEET SLOPE OF SIDEWALK AND CURB & GUTTER (TYP.)

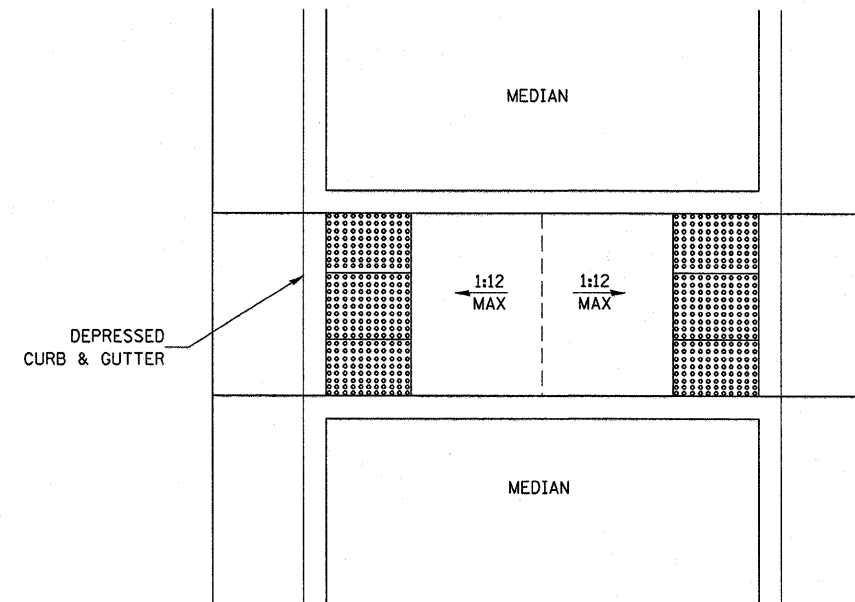
**ADA SIDEWALK ACCESSIBILITY RAMPS
METHOD 6-J**



**ADA SIDEWALK ACCESSIBILITY RAMPS
METHOD 5-K**



INLET ADJUST



**ADA SIDEWALK ACCESSIBILITY RAMPS
CONCRETE MEDIAN DETAIL FOR SIDEWALK RAMP**

LEGEND	
	PLANTING OR OTHER NON-WALKING SURFACE
	SLOPE = 2% MAX.
	DETECTABLE WARNING

FILE NAME =	USER NAME = wasslewskim	DESIGNED -	REVISED -
c:\pw\work\p\dot\wasslewskim\d0248423\0366839-shr-details.dgn		DRAWN -	REVISED -
	PLOT SCALE = 50.0000' / IN.	CHECKED -	REVISED -
	PLOT DATE = Mar 25, 2011 - 03:23:21 PM	DATE -	REVISED -

STATE OF ILLINOIS
DEPARTMENT OF TRANSPORTATION

DETAILS				
SCALE:	SHEET NO.	OF	SHEETS	STA. TO STA.

F.A.P. RTE.	SECTION	COUNTY	TOTAL SHEETS	SHEET NO.
68	(5Z,99,100)RS-3, (37)RS-2	*	50	49
* LASALLE & LIVINGSTON			CONTRACT NO. 66839	
ILLINOIS FED. AID PROJECT				