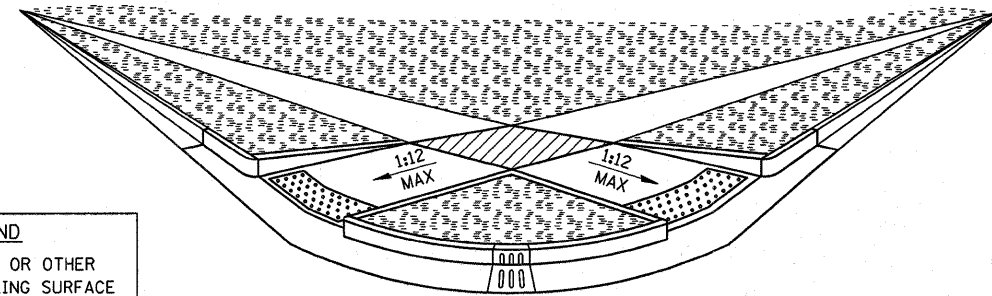


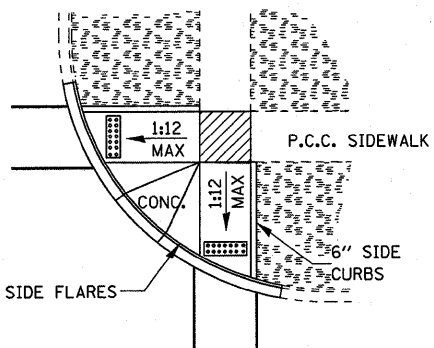
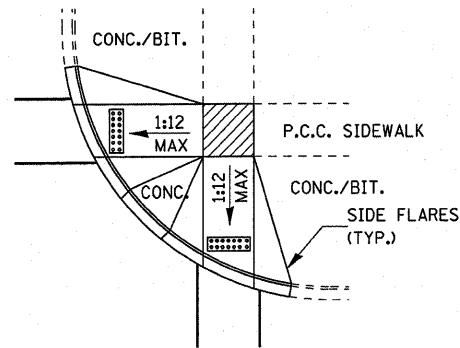
- LEGEND**
- PLANTING OR OTHER NON-WALKING SURFACE
 - SLOPE = 2% MAX.
 - DETECTABLE WARNING

**ADA SIDEWALK ACCESSIBILITY RAMPS
METHOD 1**

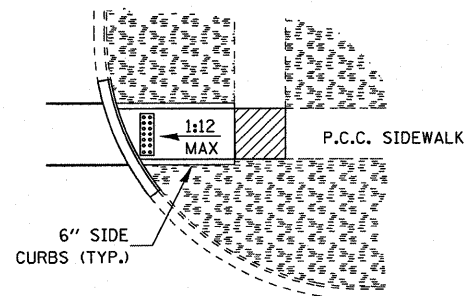


- LEGEND**
- PLANTING OR OTHER NON-WALKING SURFACE
 - SLOPE = 2% MAX.
 - DETECTABLE WARNING

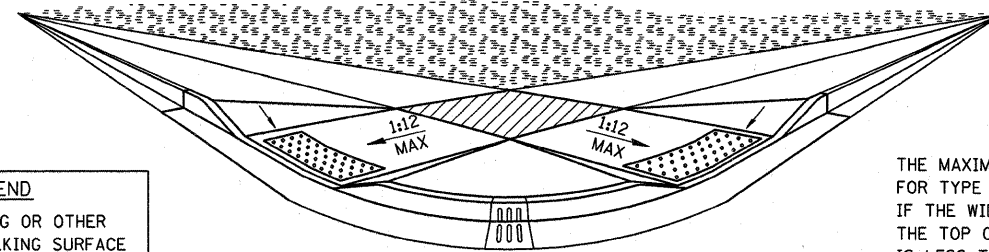
**ADA SIDEWALK ACCESSIBILITY RAMPS
METHOD 1 PERSPECTIVE WITH SIDE CURBS**



- LEGEND**
- PLANTING OR OTHER NON-WALKING SURFACE
 - SLOPE = 2% MAX.
 - DETECTABLE WARNING



TYPICAL CURB APPLICATIONS FOR METHOD 1



THE MAXIMUM SLOPE OF THE SIDE FLARE FOR TYPE B RAMPS SHALL BE 1:10; HOWEVER, IF THE WIDTH OF THE LANDING AREA BETWEEN THE TOP OF THE RAMP AND AN OBSTRUCTION IS LESS THAN 4'-0" THEN THE MAXIMUM SLOPE SHALL BE 1:12.

- LEGEND**
- PLANTING OR OTHER NON-WALKING SURFACE
 - SLOPE = 2% MAX.
 - DETECTABLE WARNING

**ADA SIDEWALK ACCESSIBILITY RAMPS
METHOD 1 PERSPECTIVE WITH SIDE FLARES**

FILE NAME =	USER NAME = monellysr	DESIGNED -	REVISED -	STATE OF ILLINOIS DEPARTMENT OF TRANSPORTATION	DETAILS	F.A. RTE.	SECTION	COUNTY	TOTAL SHEETS	SHEET NO.	
os:\pw\work\pwidot\monellysr\d8125088\d36917-sht-details.DGN	PLOT SCALE = 50.0000' / in.	DRAWN -	REVISED -			698	(22)RS-5	BUREAU	18	15	
PLOT DATE = 4/19/2011	DATE -	CHECKED -	REVISED -			CONTRACT NO. 66917					
						ILLINOIS FED. AID PROJECT					
						SCALE:	SHEET NO. 1 OF 1 SHEETS		STA. 950+79 TO STA. 1000+00		