

INDEX OF SHEETS

- 1 TITLE SHEET
- 2 GENERAL NOTES, LOCATION MAP
- 3 SUMMARY OF QUANTITIES
- 4 TYPICAL SECTIONS
- 5-6 SCHEDULES OF QUANTITIES
- 7-8 PAVEMENT MARKINGS
- 9 DETECTOR LOOPS
- 10-14 MISCELLANEOUS DETAILS

STANDARDS

- 000001-06 STANDARD SYMBOLS, ABBREVIATIONS AND PATTERNS
- 001006 DECIMAL OF AN INCH AND OF A FOOT
- 424001-05 CURB RAMPS FOR SIDEWALK
- 701001-02 OFF-ROAD OPERATIONS 2L, 2W, MORE THAN 15' (4.5 m) AWAY
- 701006-03 OFF-ROAD OPERATIONS 2L, 2W, 15' (4.5 m) TO 24" (600 mm) FROM PAVEMENT EDGE
- 701501-06 URBAN LANE CLOSURE, 2L, 2W, UNDIVIDED
- 701801-04 LANE CLOSURE, MULTILANE 1W OR 2W CROSSWALK OR SIDEWALK CLOSURE
- 701901-01 TRAFFIC CONTROL DEVICES
- 780001-02 TYPICAL PAVEMENT MARKINGS
- 781001-03 TYPICAL APPLICATIONS RAISED REFLECTIVE PAVEMENT MARKERS
- 886001-01 DETECTOR LOOP INSTALLATIONS
- 886006-01 TYPICAL LAYOUT FOR DETECTION LOOPS

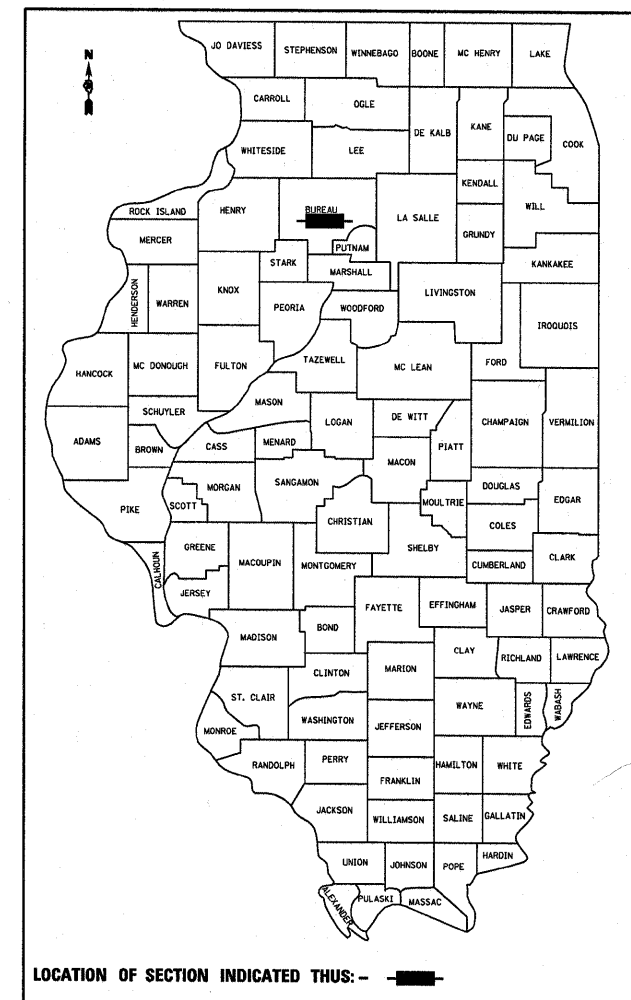
STATE OF ILLINOIS
DEPARTMENT OF TRANSPORTATION
DIVISION OF HIGHWAYS
PROPOSED
HIGHWAY PLANS

FAP ROUTE 615 (US 34 /IL 26)
SECTION (116)RS-6
PROJECT: ACF-0615(005)
BUREAU COUNTY
TYPE of IMPROVEMENT-3P RESURFACING

C-93-080-09

F.A.P. RTE.	SECTION	COUNTY	TOTAL SHEETS	SHEET NO.
615	(116)RS-6	BUREAU	14	1
		ILLINOIS	CONTRACT NO. 66945	

D-93-043-09



FUNCTIONAL CLASSIFICATION- OTHER PRINCIPAL ARTERIAL

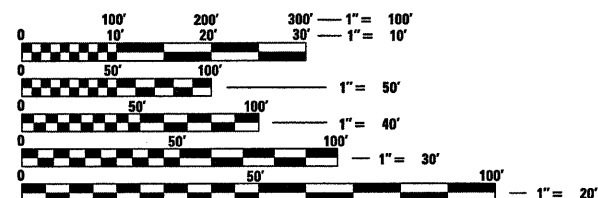
2009 ADT-12,600 V.P.D.
%P.V. = 95.6% %M.U. = 0.8% %S.U. = 3.6%

STATE OF ILLINOIS
 DEPARTMENT OF TRANSPORTATION
 DIVISION OF HIGHWAYS

SUBMITTED March 21 20 11
Eric S. Therkal *for*
 DEPUTY DIRECTOR OF HIGHWAYS, REGION ENGINEER

May 13 20 11
Scott E. Stitt, P.E. *for*
 ENGINEER OF DESIGN AND ENVIRONMENT

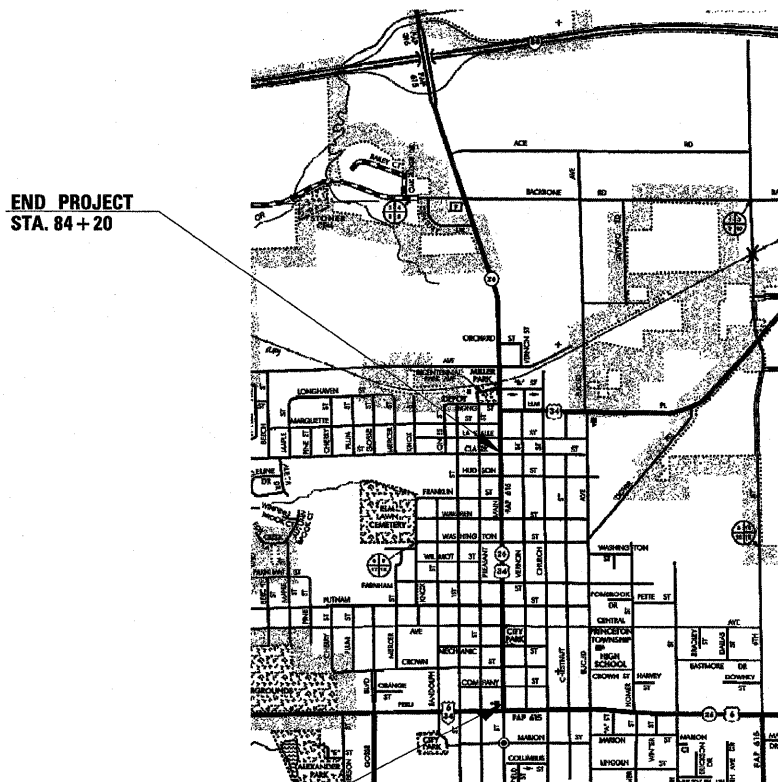
May 13 20 11
Christine M. Road *for*
 DIRECTOR OF HIGHWAYS, CHIEF ENGINEER



FULL SIZE PLANS HAVE BEEN PREPARED USING STANDARD ENGINEERING SCALES. REDUCED SIZED PLANS WILL NOT CONFORM TO STANDARD SCALES. IN MAKING MEASUREMENTS ON REDUCED PLANS, THE ABOVE SCALES MAY BE USED.

J.U.L.I.E.
 JOINT UTILITY LOCATION INFORMATION FOR EXCAVATION
 1-800-892-0123
 OR 811

PROJECT ENGINEER-JOE KANNEL, P.E.
SQUAD LEADER-PAT BRABOY
TOWNSHIP- PRINCETON
CONTRACT NO. 66945



BEGIN PROJECT STA. 46 + 00

NET LENGTH=GROSS LENGTH = 3820 FT. = 0.72 MILE

PRINTED BY THE AUTHORITY OF THE STATE OF ILLINOIS