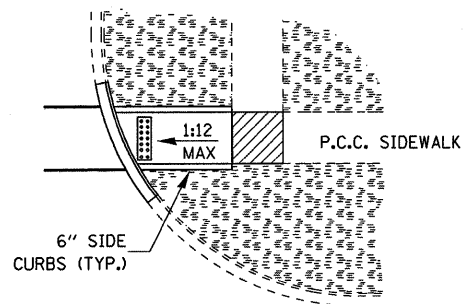
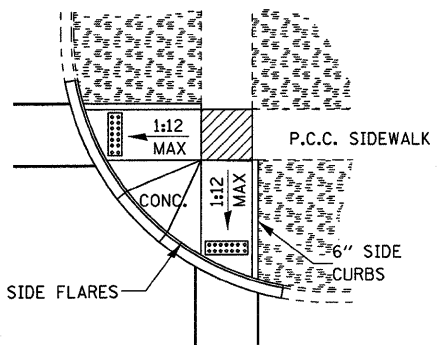
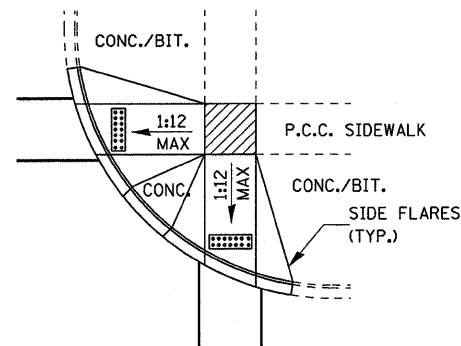


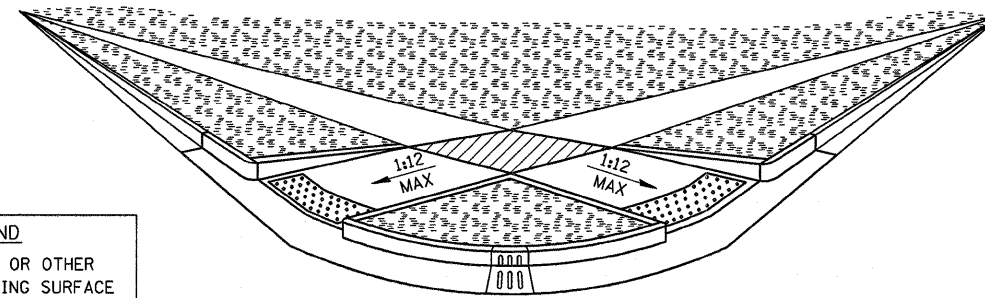
- LEGEND**
- PLANTING OR OTHER NON-WALKING SURFACE
  - SLOPE = 2% MAX.
  - DETECTABLE WARNING

**ADA SIDEWALK ACCESSIBILITY RAMPS  
METHOD 1**



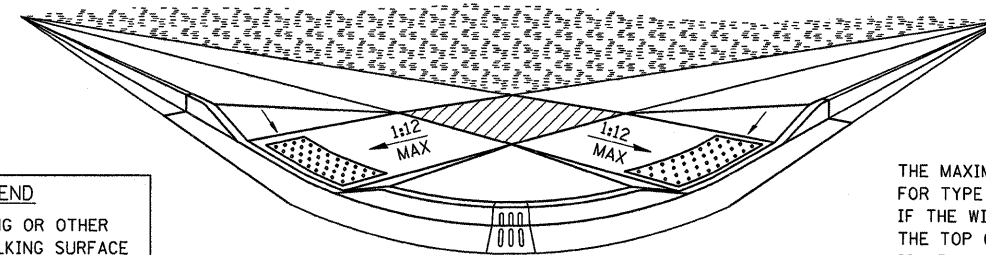
- LEGEND**
- PLANTING OR OTHER NON-WALKING SURFACE
  - SLOPE = 2% MAX.
  - DETECTABLE WARNING

**TYPICAL CURB APPLICATIONS FOR METHOD 1**



- LEGEND**
- PLANTING OR OTHER NON-WALKING SURFACE
  - SLOPE = 2% MAX.
  - DETECTABLE WARNING

**ADA SIDEWALK ACCESSIBILITY RAMPS  
METHOD 1 PERSPECTIVE WITH SIDE CURBS**



- LEGEND**
- PLANTING OR OTHER NON-WALKING SURFACE
  - SLOPE = 2% MAX.
  - DETECTABLE WARNING

**ADA SIDEWALK ACCESSIBILITY RAMPS  
METHOD 1 PERSPECTIVE WITH SIDE FLARES**

THE MAXIMUM SLOPE OF THE SIDE FLARE FOR TYPE B RAMPS SHALL BE 1:10; HOWEVER, IF THE WIDTH OF THE LANDING AREA BETWEEN THE TOP OF THE RAMP AND AN OBSTRUCTION IS LESS THAN 4'-0" THEN THE MAXIMUM SLOPE SHALL BE 1:12.

FILE NAME =	USER NAME = braboyco	DESIGNED -	REVISED -	<b>STATE OF ILLINOIS DEPARTMENT OF TRANSPORTATION</b>	<b>DETAILS</b>				F.A.P. RTE.	SECTION	COUNTY	TOTAL SHEETS	SHEET NO.
o:\pwork\pwork\braboyco\d0122683\0366945-aht-details.DGN	PLOT SCALE = 50.0000' / IN.	DRAWN -	REVISED -						615	(116)RS-6	BUREAU	14	12
PLOT DATE = Mar 17, 2011 - 10:51:33 AM	DATE -	CHECKED -	REVISED -		CONTRACT NO. 66945								
					SCALE:	SHEET NO.	OF	SHEETS	STA.	TO STA.	FED. ROAD DIST. NO.	ILLINOIS FED. AID PROJECT	