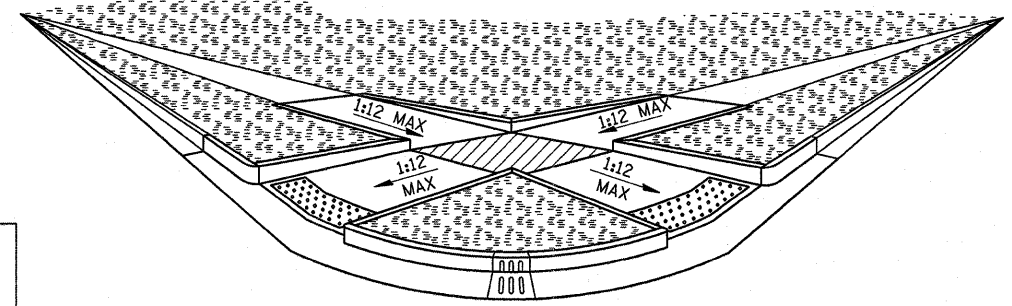


LEGEND

- PLANTING OR OTHER NON-WALKING SURFACE
- SLOPE = 2% MAX.
- DETECTABLE WARNING

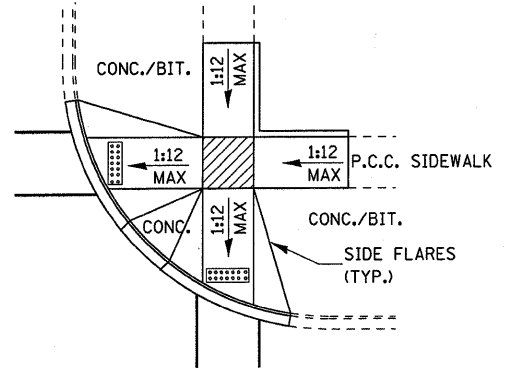
**ADA SIDEWALK ACCESSIBILITY RAMPS
METHOD 2**



LEGEND

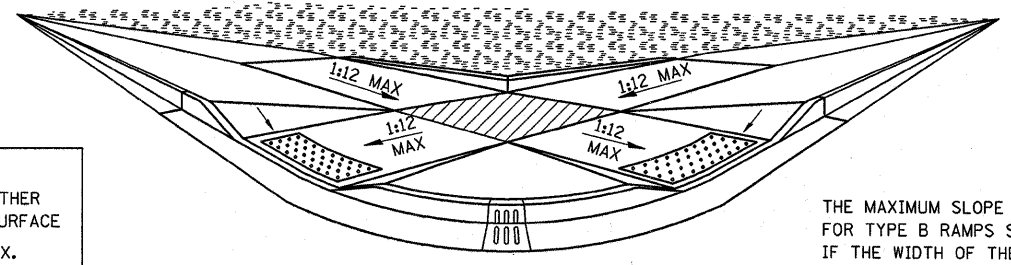
- PLANTING OR OTHER NON-WALKING SURFACE
- SLOPE = 2% MAX.
- DETECTABLE WARNING

**ADA SIDEWALK ACCESSIBILITY RAMPS
METHOD 2 PERSPECTIVE WITH SIDE CURBS**



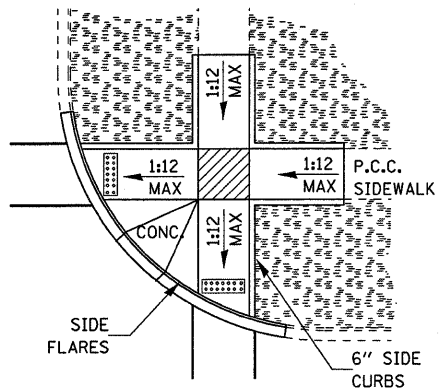
LEGEND

- PLANTING OR OTHER NON-WALKING SURFACE
- SLOPE = 2% MAX.
- DETECTABLE WARNING



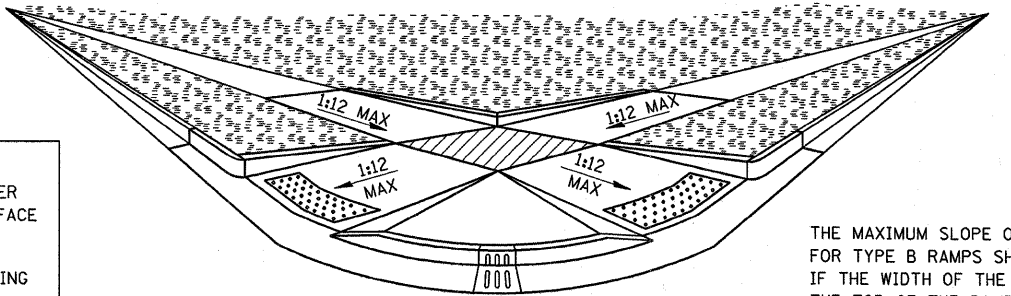
THE MAXIMUM SLOPE OF THE SIDE FLARE FOR TYPE B RAMPS SHALL BE 1:10; HOWEVER, IF THE WIDTH OF THE LANDING AREA BETWEEN THE TOP OF THE RAMP AND AN OBSTRUCTION IS LESS THAN 4'-0" THEN THE MAXIMUM SLOPE SHALL BE 1:12.

**ADA SIDEWALK ACCESSIBILITY RAMPS
METHOD 2 PERSPECTIVE WITH SIDE FLARES**



LEGEND

- PLANTING OR OTHER NON-WALKING SURFACE
- SLOPE = 2% MAX.
- DETECTABLE WARNING



THE MAXIMUM SLOPE OF THE SIDE FLARE FOR TYPE B RAMPS SHALL BE 1:10; HOWEVER, IF THE WIDTH OF THE LANDING AREA BETWEEN THE TOP OF THE RAMP AND AN OBSTRUCTION IS LESS THAN 4'-0" THEN THE MAXIMUM SLOPE SHALL BE 1:12.

**ADA SIDEWALK ACCESSIBILITY RAMPS
METHOD 2 PERSPECTIVE WITH SIDE CURBS AND SIDE FLARES**

TYPICAL CURB APPLICATIONS FOR METHOD 2

FILE NAME =	USER NAME = braboypc	DESIGNED -	REVISED -	STATE OF ILLINOIS DEPARTMENT OF TRANSPORTATION	DETAILS			F.A. RTE.	SECTION	COUNTY	TOTAL SHEETS	SHEET NO.
c:\pwwork\pwwork\braboypc\d0122683\0366945-sht-details.DGN	945-sht-details.DGN	DRAWN -	REVISED -					615	(116)RS-6	BUREAU	14	13
PLOT SCALE = 50.0000' / IN.	CHECKED -	REVISED -	REVISED -		CONTRACT NO. 66945			ILLINOIS FED. AID PROJECT				
PLOT DATE = Mar 17, 2011 - 11:00:27 AM	DATE -	REVISED -	REVISED -		SCALE:	SHEET NO.	OF SHEETS	STA.	TO STA.			