





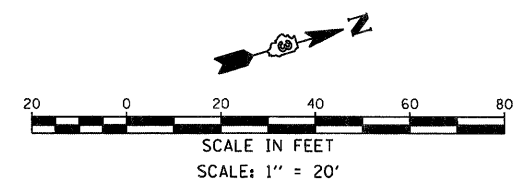
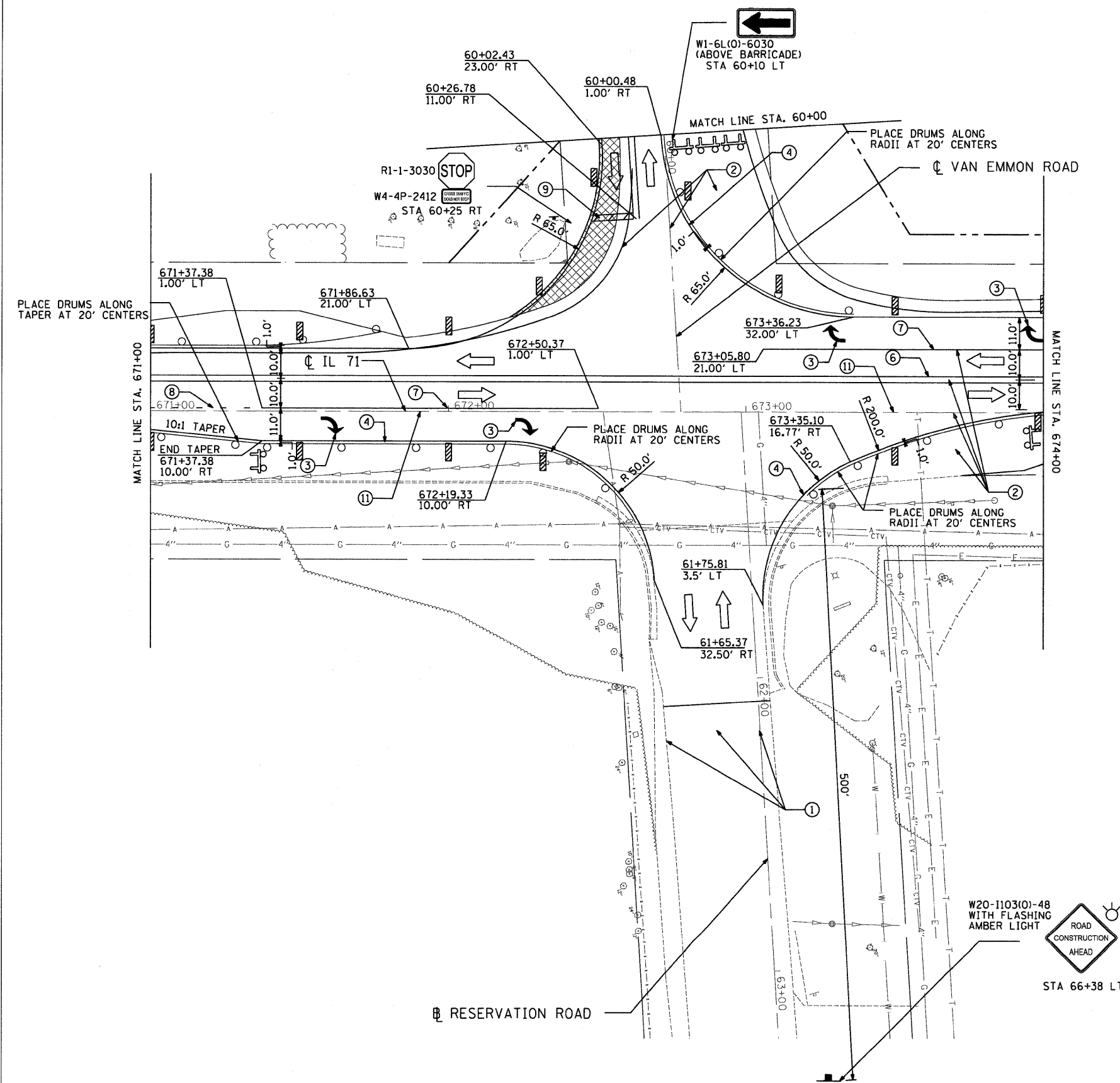


**LEGEND:**

-  - WORK ZONE
-  - TEMPORARY PAVEMENT (CONSTRUCTED DURING STAGE 1)  
HMA BINDER COURSE, IL-19.0, N70; 8"
-  - DIRECTION OF TRAFFIC
-  - DRUMS WITH MONODIRECTIONAL FLASHING LIGHT  
PLACED AT 50' CENTERS UNLESS NOTED OTHERWISE
-  - TYPE III BARRICADE WITH MONODIRECTIONAL FLASHING LIGHTS
-  - DOUBLE VERTICAL PANEL WITH FLASHING LIGHT
- ① - EXISTING PAVEMENT MARKING TO REMAIN
- ② - EXISTING PAVEMENT MARKING REMOVAL
- ③ - TEMPORARY PAINT PAVEMENT MARKING - LETTERS AND SYMBOLS
- ④ - TEMPORARY PAINT PAVEMENT MARKING - 4" WHITE SOLID
- ⑤ - TEMPORARY PAINT PAVEMENT MARKING - 4" YELLOW SOLID
- ⑥ - TEMPORARY PAINT PAVEMENT MARKING - DOUBLE 4" YELLOW SOLID
- ⑦ - TEMPORARY PAINT PAVEMENT MARKING - 8" WHITE - SOLID
- ⑧ - TEMPORARY PAINT PAVEMENT MARKING - 8" WHITE - 2' DASH, 6' SKIP
- ⑨ - TEMPORARY PAINT PAVEMENT MARKING - 24" WHITE
- ⑩ - STAGE CONSTRUCTION EDGE OF PAVEMENT
- ⑪ - RAISED REFLECTIVE PAVEMENT MARKER REMOVAL

**NOTES:**

1. TRAFFIC CONTROL DURING STAGE 2 SHALL BE AS SHOWN IN THE STAGE 2 PLAN DETAILS AND PAID FOR AS TRAFFIC CONTROL AND PROTECTION, (SPECIAL).
2. FOLLOWING STAGE 2, SHORT TERM LANE CLOSURES USING DRUMS AT 20' CENTERS SHALL BE USED TO INSTALL THE DETECTOR LOOPS AND TO PERFORM VARIABLE DEPTH HMA SURFACE REMOVAL ADJACENT TO CURB AND GUTTER AS SHOWN ON THE TRAFFIC SIGNAL PLANS AND REMOVAL PLANS, RESPECTIVELY. ALL LANES SHALL REMAIN OPEN WHEN NO FLAGGER IS PRESENT. TRAFFIC CONTROL FOR THIS WORK SHALL FOLLOW IDOT HIGHWAY STANDARD 701301.



P:\jobs\2007\20073028-08\cadd\stg\fre\dgn\00\0366955-snt-stagimg-02-02.dgn  
 3/31/2011 12:06:33 PM

FILE NAME =	USER NAME = _USER_	DESIGNED - JWB	REVISED -	<b>STATE OF ILLINOIS DEPARTMENT OF TRANSPORTATION</b>	<b>FAP 311 (IL 71) AT VAN EMMON / RESERVATION ROADS SUGGESTED STAGING AND TRAFFIC CONTROL PLAN - STAGE 2</b>	F.A.P. RTE. 311	SECTION (1-IN TS)	COUNTY KENDALL	TOTAL SHEETS 92	SHEET NO. 49	
	PLOT SCALE = 20.0000' / IN.	DRAWN - JWB	REVISED -		SCALE: 1" = 20 FT	SHEET NO. -- OF -- SHEETS	STA. 671+00 TO STA. 674+00		CONTRACT NO. 66955		
	PLOT DATE = 3/31/2011	CHECKED - RS	REVISED -		ILLINOIS FED. AID PROJECT						
		DATE - 03/31/2011	REVISED -								