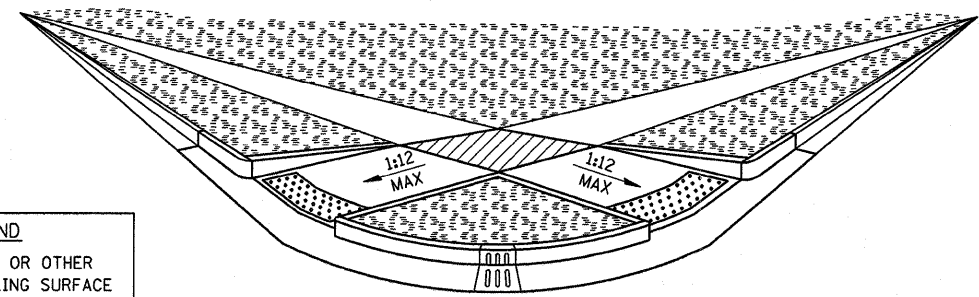


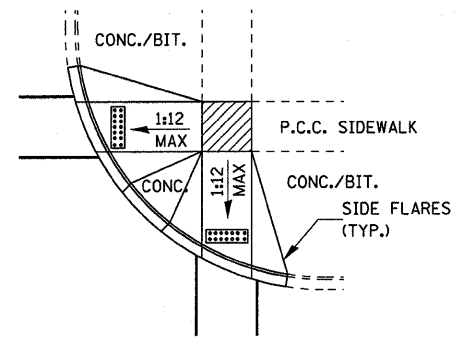
LEGEND
 [Symbol] PLANTING OR OTHER NON-WALKING SURFACE
 [Symbol] SLOPE = 2% MAX.
 [Symbol] DETECTABLE WARNING

**ADA SIDEWALK ACCESSIBILITY RAMPS
 METHOD 1**

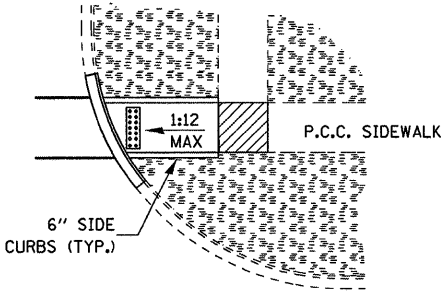
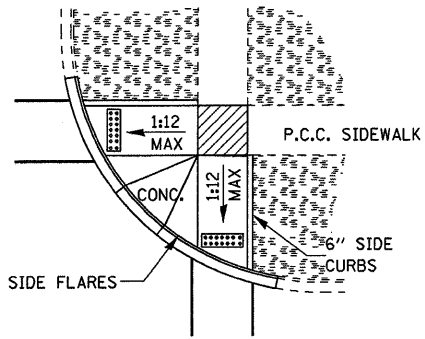


LEGEND
 [Symbol] PLANTING OR OTHER NON-WALKING SURFACE
 [Symbol] SLOPE = 2% MAX.
 [Symbol] DETECTABLE WARNING

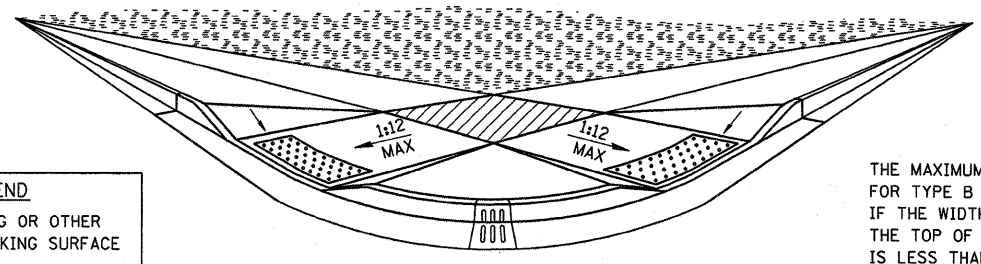
**ADA SIDEWALK ACCESSIBILITY RAMPS
 METHOD 1 PERSPECTIVE WITH SIDE CURBS**



LEGEND
 [Symbol] PLANTING OR OTHER NON-WALKING SURFACE
 [Symbol] SLOPE = 2% MAX.
 [Symbol] DETECTABLE WARNING



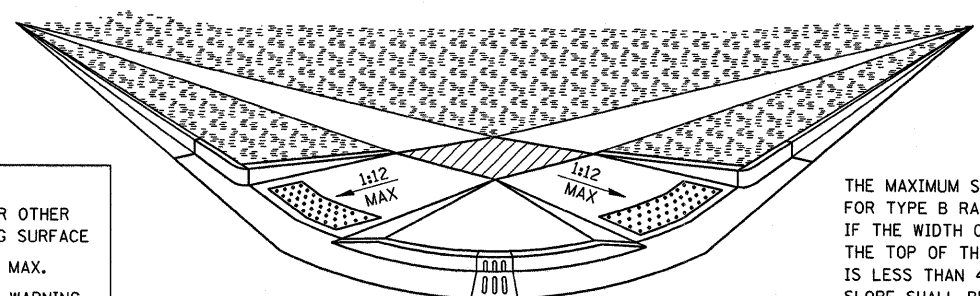
TYPICAL CURB APPLICATIONS FOR METHOD 1



LEGEND
 [Symbol] PLANTING OR OTHER NON-WALKING SURFACE
 [Symbol] SLOPE = 2% MAX.
 [Symbol] DETECTABLE WARNING

**ADA SIDEWALK ACCESSIBILITY RAMPS
 METHOD 1 PERSPECTIVE WITH SIDE FLARES**

THE MAXIMUM SLOPE OF THE SIDE FLARE FOR TYPE B RAMPS SHALL BE 1:10; HOWEVER, IF THE WIDTH OF THE LANDING AREA BETWEEN THE TOP OF THE RAMP AND AN OBSTRUCTION IS LESS THAN 4'-0" THEN THE MAXIMUM SLOPE SHALL BE 1:12.



LEGEND
 [Symbol] PLANTING OR OTHER NON-WALKING SURFACE
 [Symbol] SLOPE = 2% MAX.
 [Symbol] DETECTABLE WARNING

**ADA SIDEWALK ACCESSIBILITY RAMPS
 METHOD 1 PERSPECTIVE WITH SIDE CURBS AND SIDE FLARES**

THE MAXIMUM SLOPE OF THE SIDE FLARE FOR TYPE B RAMPS SHALL BE 1:10; HOWEVER, IF THE WIDTH OF THE LANDING AREA BETWEEN THE TOP OF THE RAMP AND AN OBSTRUCTION IS LESS THAN 4'-0" THEN THE MAXIMUM SLOPE SHALL BE 1:12.

FILE NAME =	USER NAME = monallys	DESIGNED -	REVISED -
ca:\pwork\pwork\monallys\10173848\d365A06-sh1-DETAILS.dgn		DRAWN -	REVISED -
		CHECKED -	REVISED -
		DATE -	REVISED -

**STATE OF ILLINOIS
 DEPARTMENT OF TRANSPORTATION**

DETAILS				
SCALE:	SHEET NO.	OF SHEETS	STA.	TO STA.

F.A.P. RTE.	SECTION	COUNTY	TOTAL SHEETS	SHEET NO.
68	(3)RS-2	LASALLE	22	18
CONTRACT NO. 66A06				
ILLINOIS FED. AID PROJECT				