

INDEX OF SHEETS

1. COVER SHEET
2. GENERAL NOTES
3. SUMMARY OF QUANTITIES
4. TYPICAL SECTION (STRUCTURE)
- 5 - 9. STRUCTURE PLANS

STANDARDS

701901-01 TRAFFIC CONTROL DEVICES

STATE OF ILLINOIS
DEPARTMENT OF TRANSPORTATION
DIVISION OF HIGHWAYS

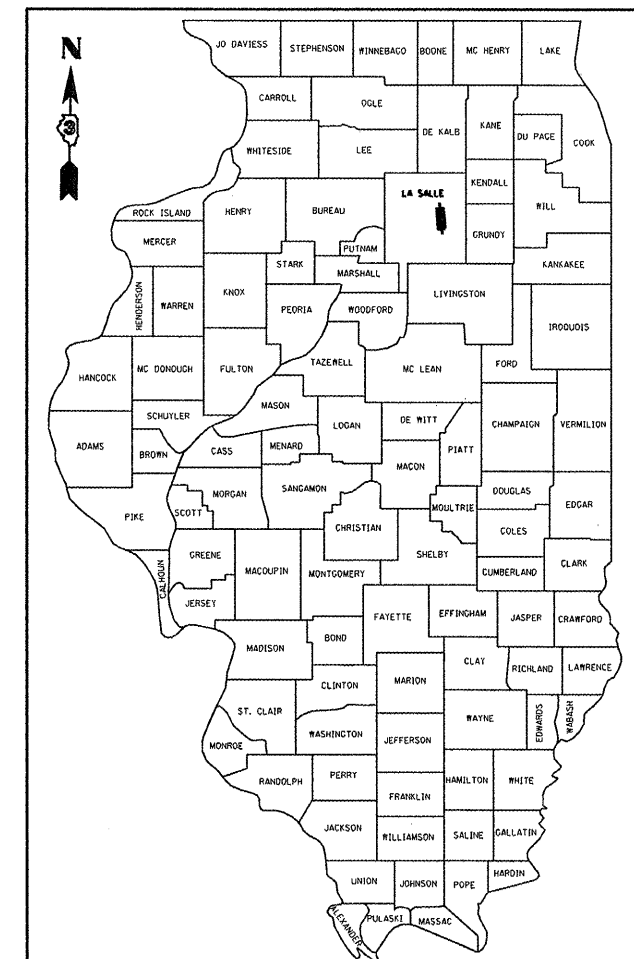
PROPOSED
HIGHWAY PLANS

FAP ROUTE 68 (IL 23)
SECTION (1ZR)I-3

PREVENTATIVE BRIDGE MAINTENANCE
LASALLE COUNTY
C-93-103-11

F.A.P. RTE.	SECTION	COUNTY	TOTAL SHEETS	SHEET NO.
68	(1ZR)I-3	LASALLE	9	1
ILLINOIS			CONTRACT NO. 66B33	

D-93-079-11



LOCATION OF SECTION INDICATED THUS: - ■ -

FUNCTIONAL CLASSIFICATION
OTHER PRINCIPAL ARTERIAL
 FAP RTE. 68 (IL 23)
 2009 ADT 24400
 P.V. 94.98%
 S.U. 3.48%
 M.U. 1.54%

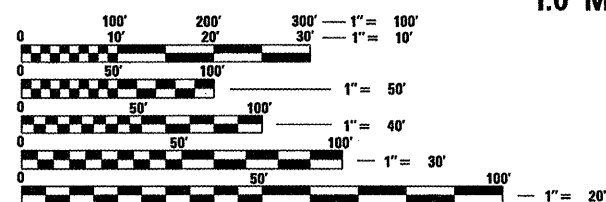
STATE OF ILLINOIS
 DEPARTMENT OF TRANSPORTATION
 DIVISION OF HIGHWAYS

SUBMITTED 4/7 20 11
Eric S. Thacker
 DEPUTY DIRECTOR OF HIGHWAYS, REGION ENGINEER

May 13 20 11
Scott E. Stitt, P.E.
 acting ENGINEER OF DESIGN AND ENVIRONMENT

May 13 20 11
Christine M. Reed
 DIRECTOR OF HIGHWAYS, CHIEF ENGINEER

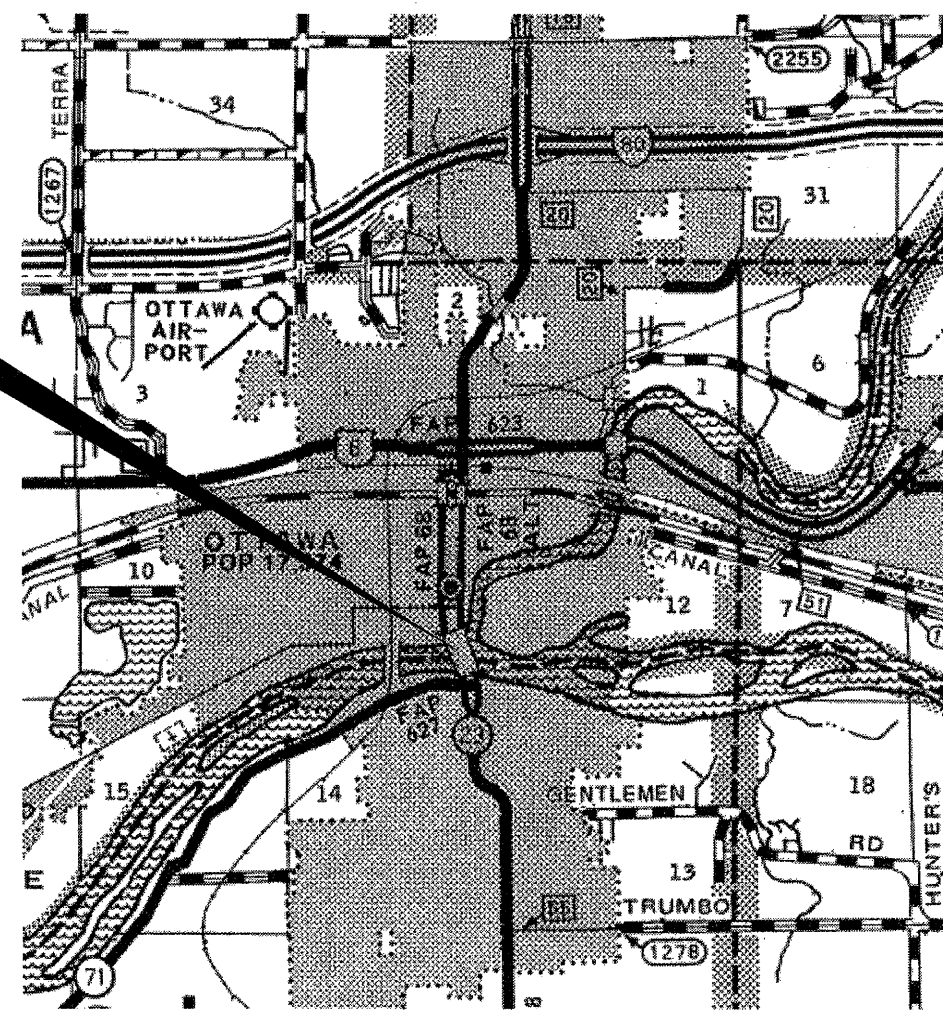
PRINTED BY THE AUTHORITY
OF THE STATE OF ILLINOIS



FULL SIZE PLANS HAVE BEEN PREPARED USING STANDARD ENGINEERING SCALES. REDUCED SIZED PLANS WILL NOT CONFORM TO STANDARD SCALES. IN MAKING MEASUREMENTS ON REDUCED PLANS, THE ABOVE SCALES MAY BE USED.

J.U.L.I.E.
 JOINT UTILITY LOCATION INFORMATION FOR EXCAVATION
 1-800-892-0123
 OR 811

PROJECT ENGINEER: JOE KANNEL
UNIT CHIEF: RON WOODSHANK
TOWNSHIP: OTTAWA, SOUTH OTTAWA
CONTRACT NO. 66B33



BRIDGE LOCATION
 SN 050-0180
 CARRIES FAP 68 (IL 23)
 OVER THE ILLINOIS RIVER
 1.0 MILE SOUTH OF US ROUTE 6

LOCATION MAP
 POINT LOCATION