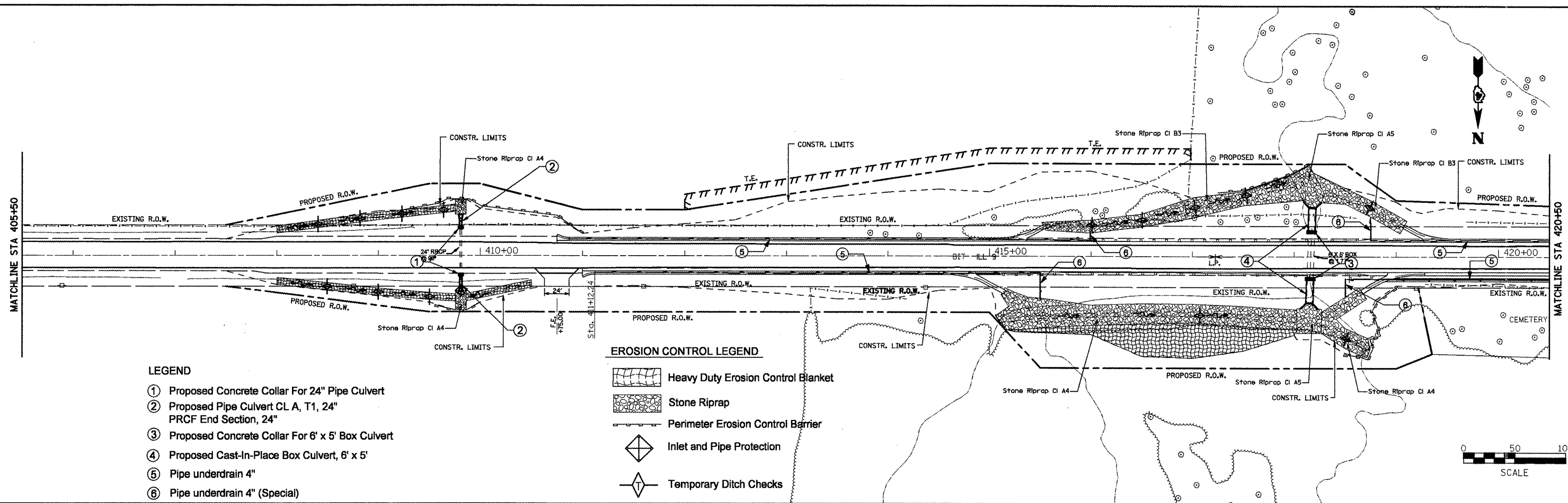


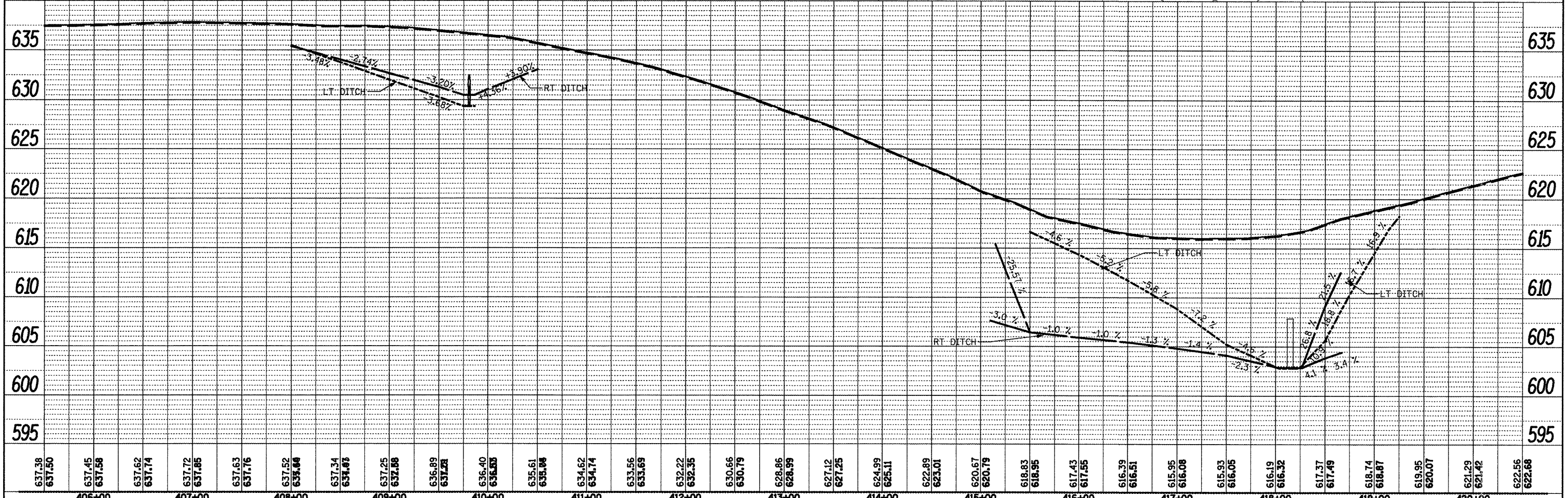
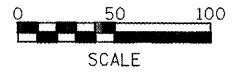
DATE: \_\_\_\_\_  
 BY: \_\_\_\_\_  
 SURVEYED: \_\_\_\_\_  
 PLOTTED: \_\_\_\_\_  
 ALIGNED: \_\_\_\_\_  
 CHECKED: \_\_\_\_\_  
 NOTE BOOK NO.: \_\_\_\_\_  
 CAD FILE NAME: \_\_\_\_\_

DATE: \_\_\_\_\_  
 BY: \_\_\_\_\_  
 SURVEYED: \_\_\_\_\_  
 PLOTTED: \_\_\_\_\_  
 GRADES CHECKED: \_\_\_\_\_  
 STRUCTURE NOTATIONS OK'D: \_\_\_\_\_  
 NOTE BOOK NO.: \_\_\_\_\_  
 CAD FILE NAME: \_\_\_\_\_



- LEGEND**
- ① Proposed Concrete Collar For 24" Pipe Culvert
  - ② Proposed Pipe Culvert CL A, T1, 24" PRCF End Section, 24"
  - ③ Proposed Concrete Collar For 6' x 5' Box Culvert
  - ④ Proposed Cast-In-Place Box Culvert, 6' x 5'
  - ⑤ Pipe underdrain 4"
  - ⑥ Pipe underdrain 4" (Special)

- EROSION CONTROL LEGEND**
- Heavy Duty Erosion Control Blanket
  - Stone Riprap
  - Perimeter Erosion Control Barrier
  - Inlet and Pipe Protection
  - Temporary Ditch Checks



637.38	637.50	637.45	637.58	637.62	637.74	637.72	637.85	637.63	637.76	637.52	635.88	637.34	637.43	637.25	637.88	636.89	637.28	636.40	635.53	635.61	635.08	634.62	634.74	633.56	633.69	632.22	632.35	630.66	630.79	628.86	628.99	627.12	627.25	624.99	625.11	622.89	623.01	620.67	620.79	618.83	618.95	617.43	617.55	616.39	616.51	615.95	616.08	615.93	616.05	616.19	616.32	617.37	617.49	618.74	618.87	619.95	620.07	621.29	621.42	622.56	622.68
406+00		407+00		408+00		409+00		410+00		411+00		412+00		413+00		414+00		415+00		416+00		417+00		418+00		419+00		420+00																																	

FILE NAME = Drainage Plans2.dgn

USER NAME = mendezpj  
 DESIGNED -  
 DRAWN -  
 CHECKED -  
 DATE -

REVISED -  
 REVISED -  
 REVISED -  
 REVISED -

**STATE OF ILLINOIS  
 DEPARTMENT OF TRANSPORTATION**

**DRAINAGE PLANS / EROSION CONTROL PLANS**  
 SCALE: SHEET NO. OF SHEETS STA. TO STA.

F.A.P. SECTION COUNTY TOTAL SHEETS SHEET NO.  
 685 .. 329 122  
 CONTRACT NO. 68599  
 ILLINOIS FED. AID PROJECT