

F.A.P. RTE.	SECTION	COUNTY	TOTAL SHEETS	SHEET NO.
317	14R	PEORIA	42	1
		ILLINOIS	CONTRACT NO. 68992	

**STATE OF ILLINOIS**  
**DEPARTMENT OF TRANSPORTATION**  
**DIVISION OF HIGHWAYS**

**PROPOSED**  
**HIGHWAY PLANS**

**FAP 317 ROUTE US 150**  
**SECTION 14R**  
**PEORIA COUNTY**

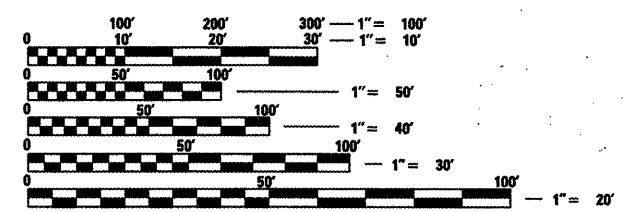
C-94-115-10  
**PROJECT HSIP-0317(088)**  
**R 8 E**

**INDEX OF SHEETS**

- 1. COVER SHEET
- 2-3. COMMITMENTS/GENERAL NOTES
- 4-5. SUMMARY OF QUANTITIES
- 6. TYPICAL SECTIONS
- 7-9. SCHEDULE OF QUANTITIES
- 10-11. REMOVAL PLAN
- 12-13. PLAN VIEW
- 14-15. PROPOSED PAVEMENT MARKINGS
- 16. INLET/PIPE DETAIL
- 17. TRAFFIC CONTROL AND PROTECTION (SPECIAL) DETAIL
- 18-24. LIGHTING PLANS
- 25-33. CROSS SECTIONS
- 34-42. CADD STANDARDS

**HIGHWAY STANDARDS**

- 420001-07
- 420101-04
- 420601-05
- 420701-02
- 606001-04
- 606301-04
- 664001-02
- 701101-02
- 701426-04
- 701602-05
- 701901-01

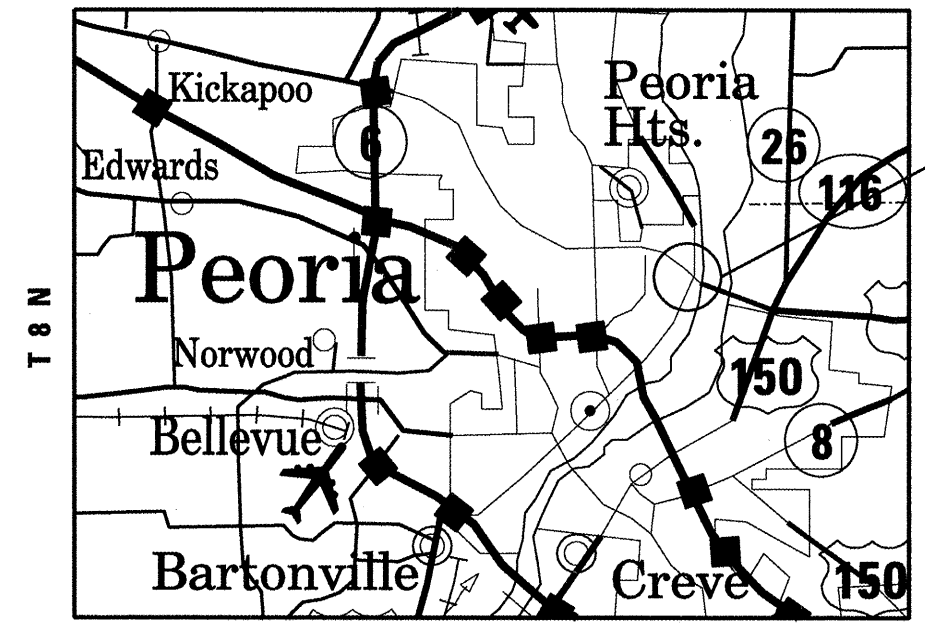


FULL SIZE PLANS HAVE BEEN PREPARED USING STANDARD ENGINEERING SCALES. REDUCED SIZED PLANS WILL NOT CONFORM TO STANDARD SCALES. IN MAKING MEASUREMENTS ON REDUCED PLANS, THE ABOVE SCALES MAY BE USED.

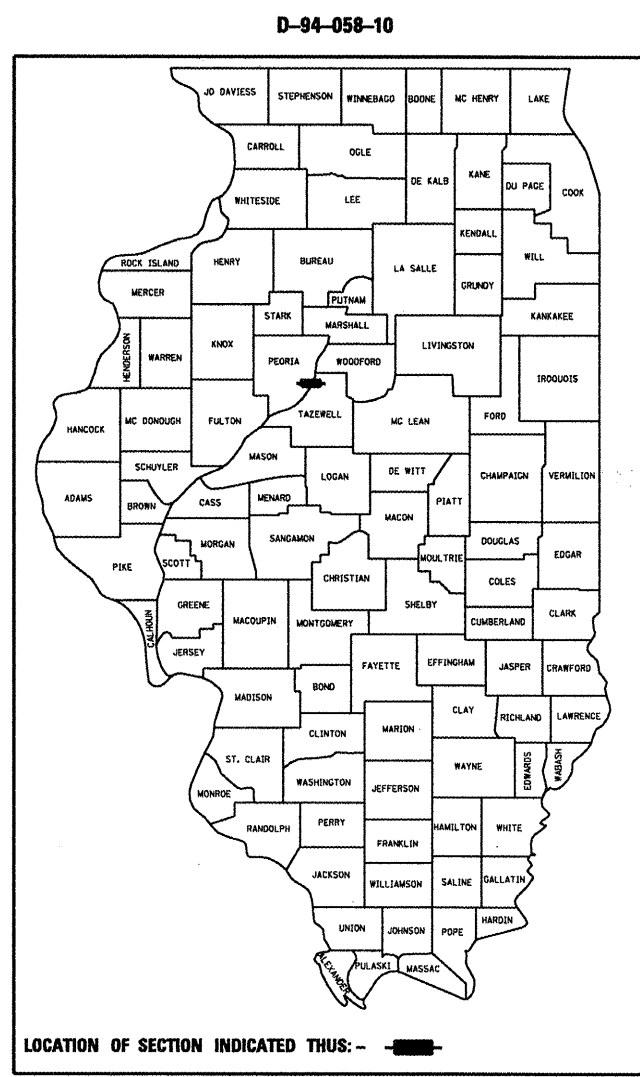
J.U.L.I.E.  
 JOINT UTILITY LOCATION INFORMATION FOR EXCAVATION  
 1-800-892-0123  
 OR 811

**PROJECT ENGINEER: CHRISTOPHER MAUSHARD (309)671-3453**  
**PROJECT MANAGER: RAYMOND SAMARA (309)671-3477**  
**CONTRACT NO. 68992**  
**CATALOG NO. 034472-00D**

**GROSS LENGTH = 850 FT. = 0.16 MILE**  
**NET LENGTH = 850 FT. = 0.16 MILE**



**PROJECT LOCATION**



LOCATION OF SECTION INDICATED THUS: - [thick black line] -

**STATE OF ILLINOIS**  
**DEPARTMENT OF TRANSPORTATION**  
**DIVISION OF HIGHWAYS**

SUBMITTED Monday 24 2011

May 13 2011  
Scott E. Still, P.E.  
 acting ENGINEER OF DESIGN AND ENVIRONMENT

May 13 2011  
Christine M. Reed  
 DIRECTOR OF HIGHWAYS, CHIEF ENGINEER

**PRINTED BY THE AUTHORITY**  
**OF THE STATE OF ILLINOIS**