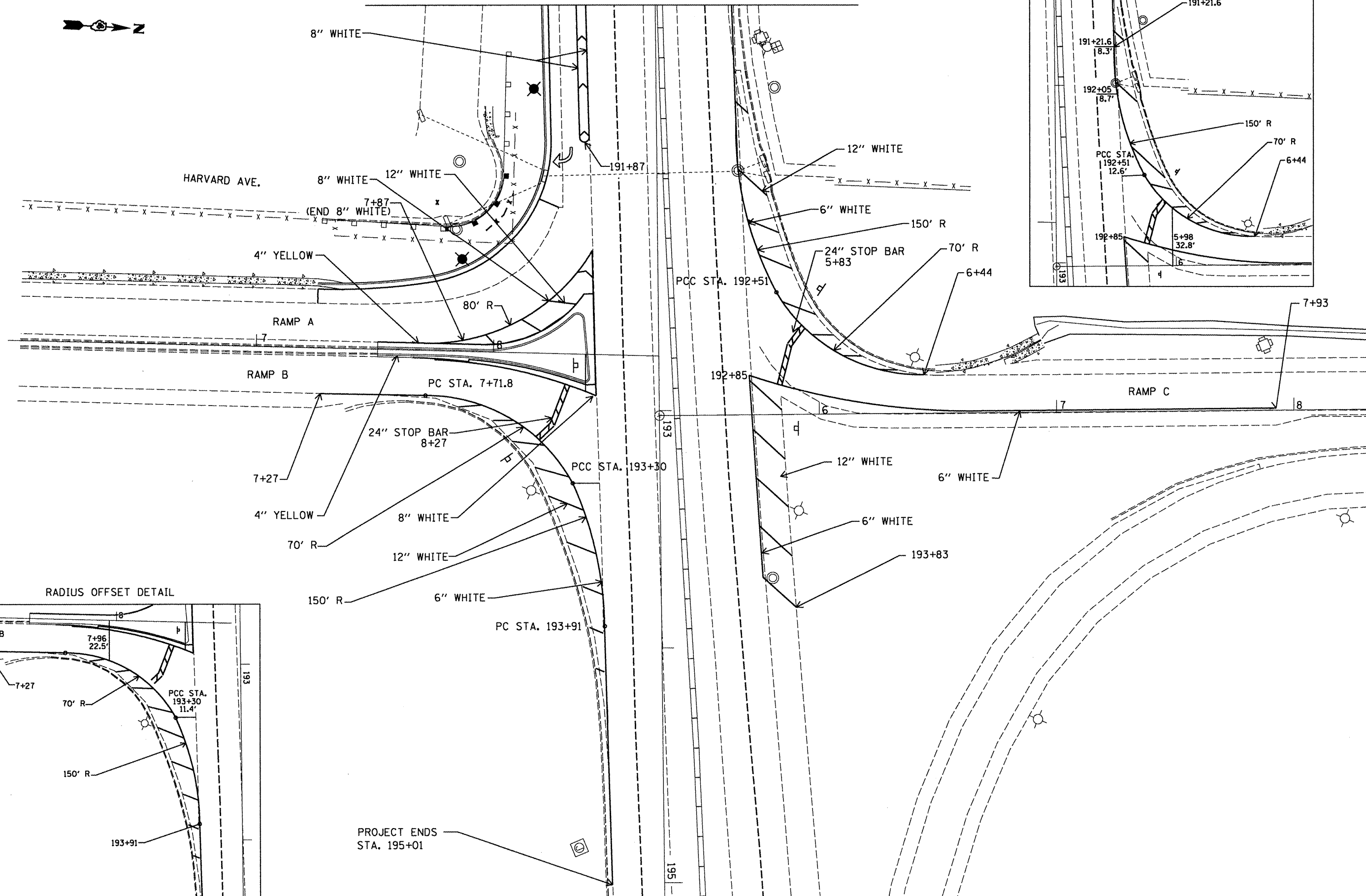
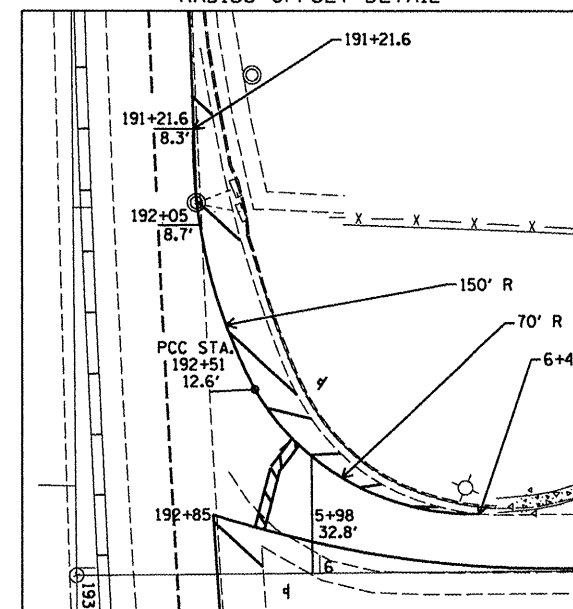


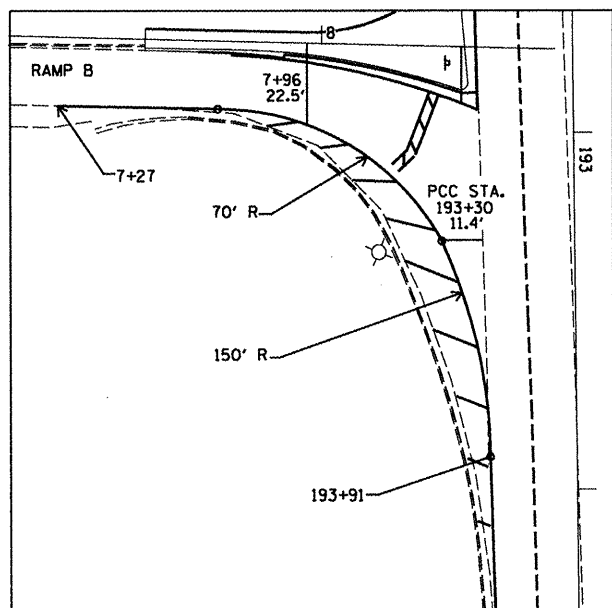


MATCH STA. 191+29

RADIUS OFFSET DETAIL



RADIUS OFFSET DETAIL



PROJECT ENDS
STA. 195+01

FILE NAME =
D468992-sht-plnprf.dgn

USER NAME = longar

DESIGNED -

REVISED -

DRAWN -

REVISED -

CHECKED -

REVISED -

DATE -

REVISED -

STATE OF ILLINOIS
DEPARTMENT OF TRANSPORTATION

PROPOSED PAVEMENT MARKINGS

F.A.P. RTE.	SECTION	COUNTY	TOTAL SHEETS	SHEET NO.
317	14B	PEORIA	42	14
				CONTRACT NO. 68992
ILLINOIS FED. AID PROJECT				

SCALE: _____ SHEET NO. ____ OF ____ SHEETS STA. _____ TO STA. _____