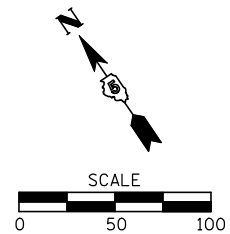
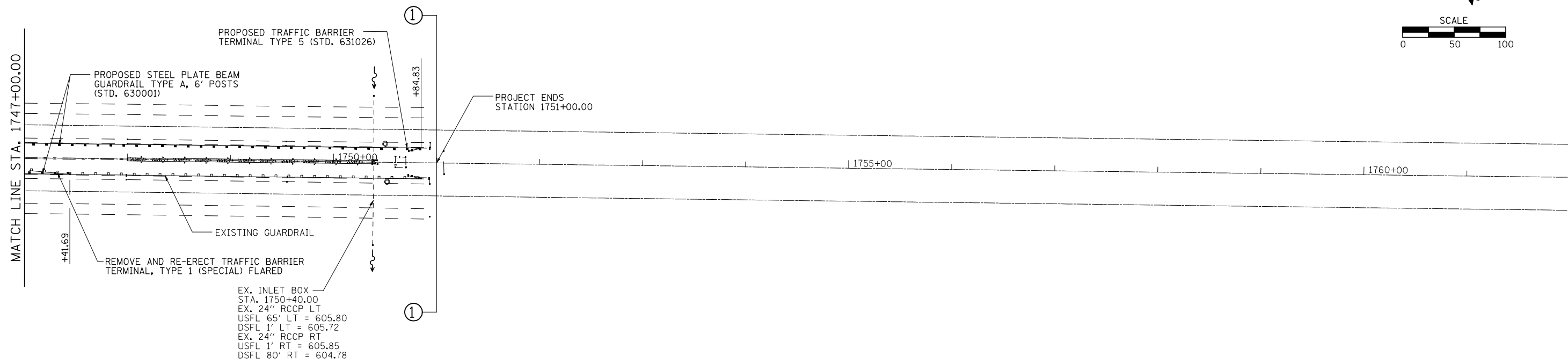


SEC. 11, T19N, R13W, 2ND P.M.

SEC. 14, T19N, R13W, 2ND P.M.

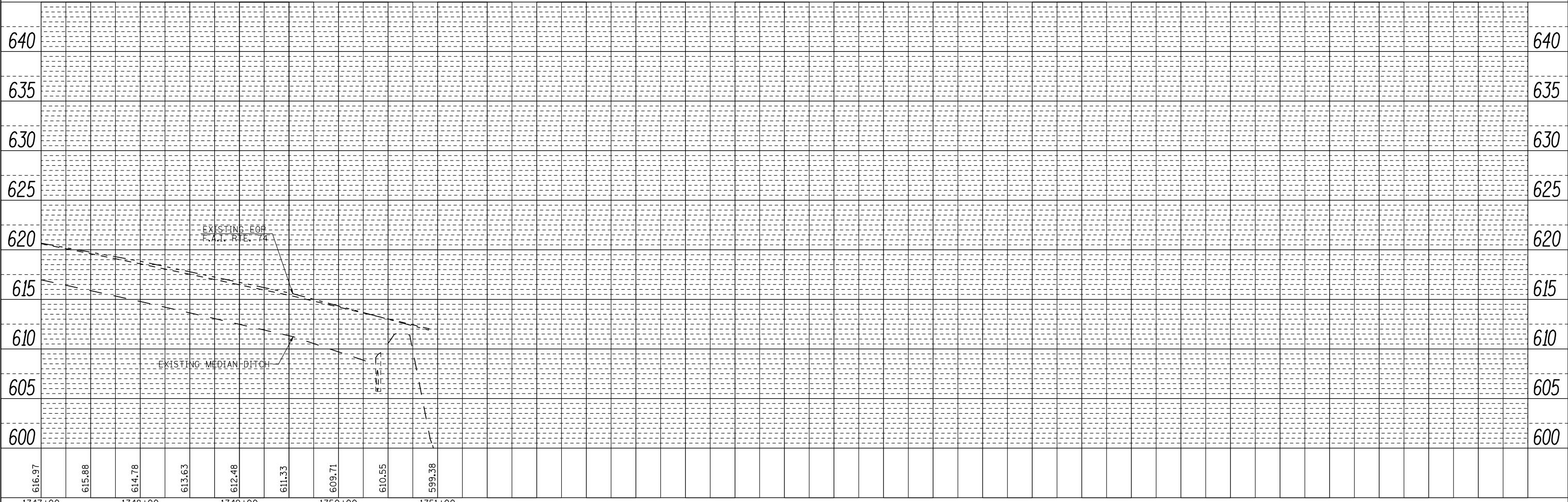


PLAN	SURVEYED	BY	DATE
	PLOTTED		
	GRADES CHECKED		
	STRUCTURE NOTATIONS CHECKED		
NOTE BOOK NO.	CADD FILE NAME		



SEC. 14, T19N, R13W, 2ND P.M. BM: (TRAVERSE STATION 417)
 10.02' RT STA. 1750+68.47
 ELEV. 612.11

PROFILE	SURVEYED	BY	DATE
	PLOTTED		
	GRADES CHECKED		
	STRUCTURE NOTATIONS CHECKED		
NOTE BOOK NO.	CADD FILE NAME		



FILE NAME =	USER NAME = *USER*	DESIGNED -	REVISED -
FILEL		DRAWN -	REVISED -
	PLOT SCALE = *SCALE*	CHECKED -	REVISED -
	PLOT DATE = *DATE*	DATE -	REVISED -

STATE OF ILLINOIS
DEPARTMENT OF TRANSPORTATION

PLAN & PROFILE
F.A.I. 74

SCALE: SHEET NO. 13 OF 13 SHEETS STA. 1747+00.00 TO STA. 1751+00.00

F.A.I. RTE.	SECTION	COUNTY	TOTAL SHEETS	SHEET NO.
74	HSIP FY2011-4	VERMILION	88	22
			CONTRACT NO. 70910	
ILLINOIS FED. AID PROJECT				