



DELINEATOR SYMBOLS

-  - SINGLE
-  - DOUBLE

**Concord
Arenzville
1/2 MILE**

STA 854+00.00
36' LT OFF EOP

PROP. SIGN #03
(SEE DETAILS)

STA 23+00.00
RT 20' OFF EOP
W3-1A (3636)
"STOP AHEAD"

STA 21+00.00
LT, 20' OFF EOP
W2-2R (3636)
"SIDE ROAD SYMBOL 90 RT"

STA 15+60.00
RT, 20' OFF EOP
W1-7 (4824)
"DOUBLE HEAD
ARROW"

CHAPIN'S
BALL PARK
SIGN #15
(SEE DETAILS)

STA 852+97.00
100' IN ADVANCE OF 1' STUB
R3-1100L (2424)
M6-2L (2115)
"LEFT TURN LANE"
"ARROW"

LEFT
TURN
LANE

STA 859+00.00
RT, 20' OFF EOP
R5-1 (3636)
"DO NOT ENTER"

DO NOT
ENTER

STA 15+22.38
STA 16+21.77
R1-1 (3636)
"STOP"

STOP

STA 849+97.00, LT & RT
20' OFF EOP
W2-2L (3636)
"SIDE ROAD SYMBOL 90 LT"
"TO FRONTAGE ROAD"
SIGN #13 (SEE DETAILS)
SIGN #14 (SEE DETAILS)

TO FRONTAGE
ROAD
Chapin
Ball Park

WRONG
WAY

STA 857+00.00
LT & RT, 20' OFF EOP
R5-1A (3624)
"WRONG WAY"


STA 859+60.00
TYPICAL SIDE STREET
YIELD SIGN INSTALLATION

STA 858+58.00
STA 860+30.00
TYPICAL SIDE STREET
STOP SIGN INSTALLATION

PAVEMENT MARKING LEGEND

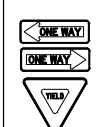
- (A) PR RAISED REFLECTIVE PAVEMENT MARKERS, ONE-WAY CRYSTAL
- (B) PR RAISED REFLECTIVE PAVEMENT MARKERS, ONE-WAY AMBER
- (C) PR RAISED REFLECTIVE PAVEMENT MARKERS, TWO-WAY AMBER
- (1) PR URETHANE PAVEMENT MARKING- LINE 5" (WHITE SKIP DASH)
- (2) PR URETHANE PAVEMENT MARKING- LINE 5" (YELLOW SKIP DASH)
- (3) PR URETHANE PAVEMENT MARKING- LINE 5" (SOLID WHITE)
- (4) PR URETHANE PAVEMENT MARKING- LINE 5" (SOLID YELLOW)
- (5) PR URETHANE PAVEMENT MARKING- LINE 6" (SOLID WHITE)
- (6) PR PREFORMED PLASTIC PAVEMENT MARKING- LINE 8" (SOLID WHITE)
- (7) PR PREFORMED PLASTIC PAVEMENT MARKING- LINE 12" (SOLID WHITE)
- (8) PR PREFORMED PLASTIC PAVEMENT MARKING- LINE 12" (SOLID YELLOW)
- (9) PR PREFORMED PLASTIC PAVEMENT MARKING- LINE 24" (SOLID WHITE)
- (10) PR PREFORMED PLASTIC PAVEMENT MARKING- LETTERS & SYMBOLS
(LARGE ARROWS= 15.6 SF/EACH)

TYPICAL SIDE STREET
STOP SIGN INSTALLATION




R6-1L (3612) "ONE WAY LT"
BACK TO BACK
R61R (3612) "ONE WAY RT"
R1-1 (3636) "STOP"
R6-3A (2418) "DIVIDED HIGHWAY"
INSTALL ON 2 TELESCOPING STEEL POST

TYPICAL SIDE STREET
YIELD SIGN INSTALLATION



R6-1L (3612) "ONE WAY LT"
BACK TO BACK
R61R (3612) "ONE WAY RT"
R1-2 (3636) "YIELD"
INSTALL ON 2 TELESCOPING STEEL POST



FILE NAME =	USER NAME = Sparksgw	DESIGNED -	REVISED -
ei:\pw\work\p\dot\sparksgw\10264881\Sigs...	mainline_ib.v8.dgn	DRAWN -	REVISED -
PLOT SCALE = 100.0000' / in.	CHECKED -	REVISED -	REVISED -
PLOT DATE = Mar-30-2011 08:49:06AM	DATE -	REVISED -	REVISED -

**STATE OF ILLINOIS
DEPARTMENT OF TRANSPORTATION**

**STRIPING & SIGNING PLAN SHEETS
FAP 310 (US 67)**

SCALE: SHEET NO. OF SHEETS STA. TO STA.

F.A.P. RTE.	SECTION	COUNTY	TOTAL SHEETS	SHEET NO.
310	69-3	MORGAN	793	249
CONTRACT NO. 72667				
FED. ROAD DIST. NO. ILLINOIS FED. AID PROJECT				