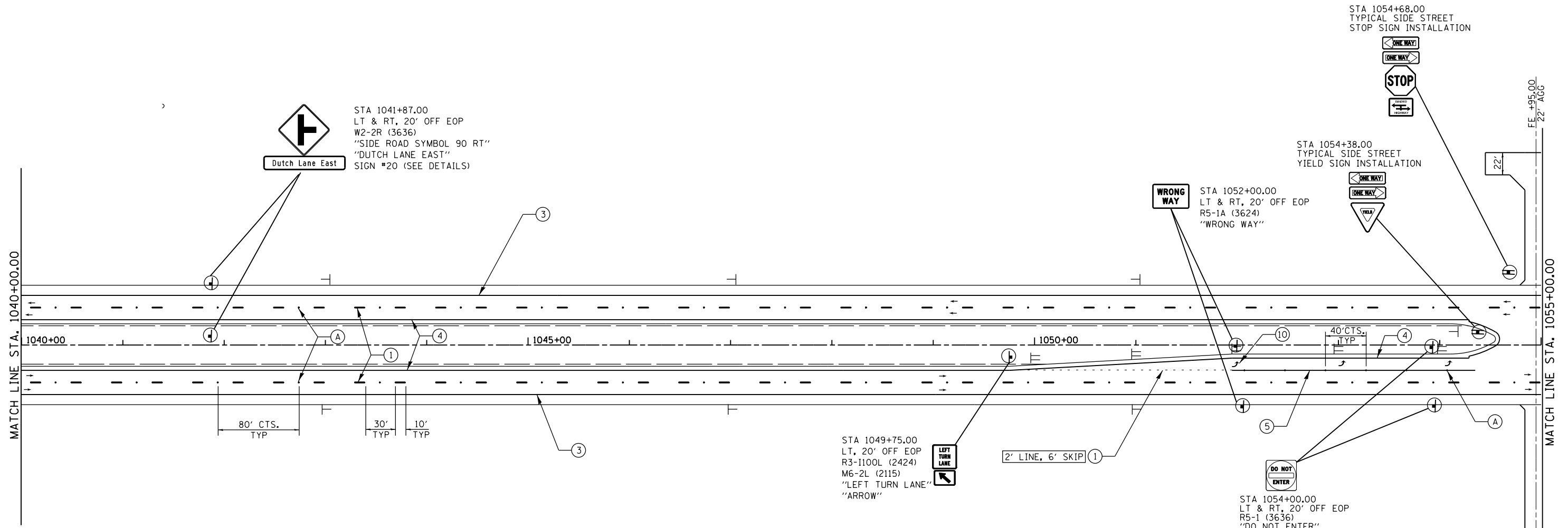


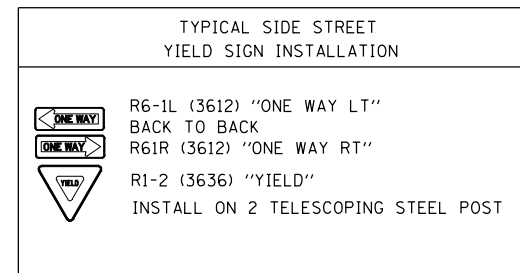
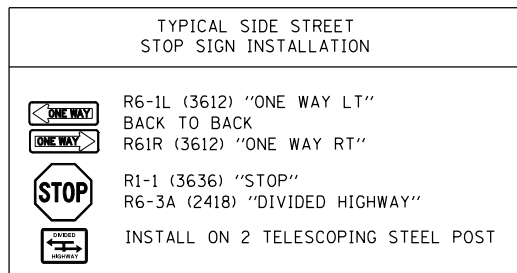
DELINEATOR SYMBOLS

- T - SINGLE
- TT - DOUBLE



PAVEMENT MARKING LEGEND

- (A) PR RAISED REFLECTIVE PAVEMENT MARKERS, ONE-WAY CRYSTAL
- (B) PR RAISED REFLECTIVE PAVEMENT MARKERS, ONE-WAY AMBER
- (C) PR RAISED REFLECTIVE PAVEMENT MARKERS, TWO-WAY AMBER
- (1) PR URETHANE PAVEMENT MARKING- LINE 5" (WHITE SKIP DASH)
- (2) PR URETHANE PAVEMENT MARKING- LINE 5" (YELLOW SKIP DASH)
- (3) PR URETHANE PAVEMENT MARKING- LINE 5" (SOLID WHITE)
- (4) PR URETHANE PAVEMENT MARKING- LINE 5" (SOLID YELLOW)
- (5) PR URETHANE PAVEMENT MARKING- LINE 6" (SOLID WHITE)
- (6) PR URETHANE PAVEMENT MARKING- LINE 8" (SOLID WHITE)
- (7) PR URETHANE PAVEMENT MARKING- LINE 12" (SOLID WHITE)
- (8) PR URETHANE PAVEMENT MARKING- LINE 12" (SOLID YELLOW)
- (9) PR PREFORMED PLASTIC PAVEMENT MARKING- LINE 24" (SOLID WHITE)
- (10) PR PREFORMED PLASTIC PAVEMENT MARKING- LETTERS & SYMBOLS (LARGE ARROWS= 15.6 SF/EACH)



FILE NAME = c:\pwork\work\pwork\sparksg\10264881\Signs...mainline_2b.v8.dgn	USER NAME = Sparksgw	DESIGNED -	REVISED -	STATE OF ILLINOIS DEPARTMENT OF TRANSPORTATION	STRIPING & SIGNING PLAN SHEETS FAP 310 (US 67)			F.A.P. RTE. = 310	SECTION = 69-3	COUNTY = MORGAN	TOTAL SHEETS = 793	SHEET NO. = 262
	PLOT SCALE = 100.0000' / 1" =	CHECKED -	REVISED -					CONTRACT NO. = 72667	FED. ROAD DIST. NO. =	ILLINOIS FED. AID PROJECT =		
PLOT DATE = Mar-30-2011 08:49:21AM	DATE -	REVISED -	REVISED -	SCALE:	SHEET NO. OF SHEETS	STA. TO STA.						