

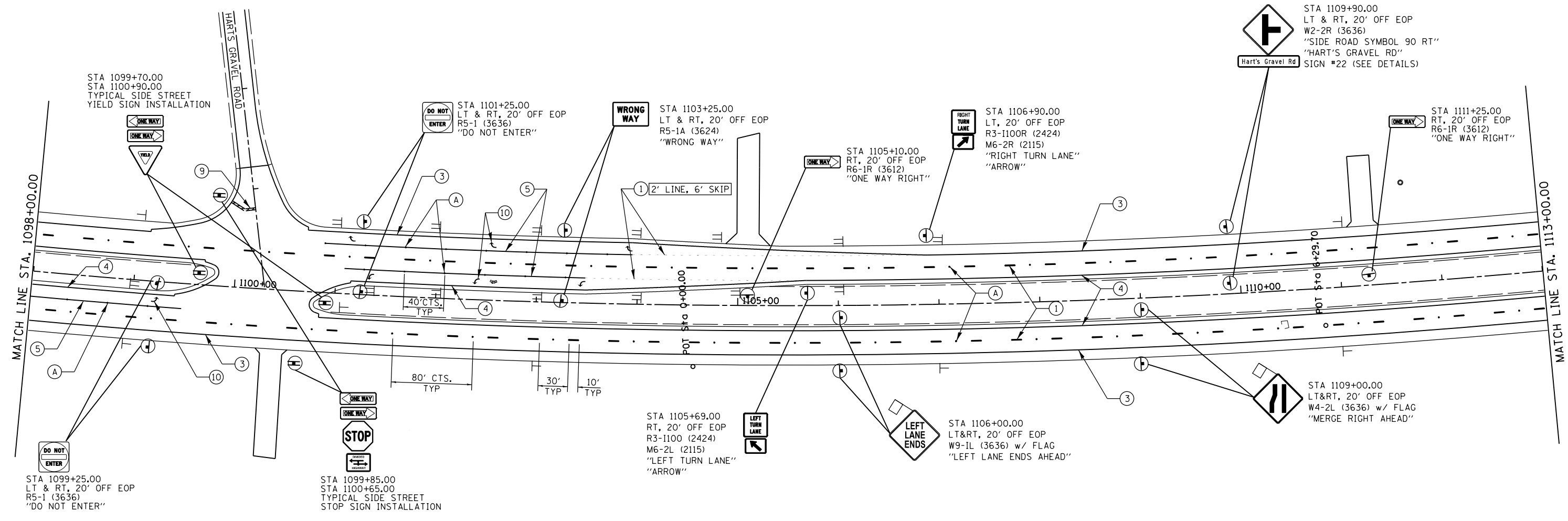
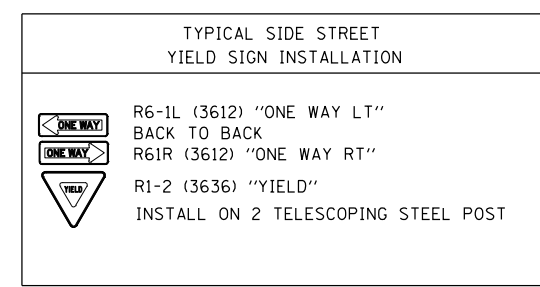
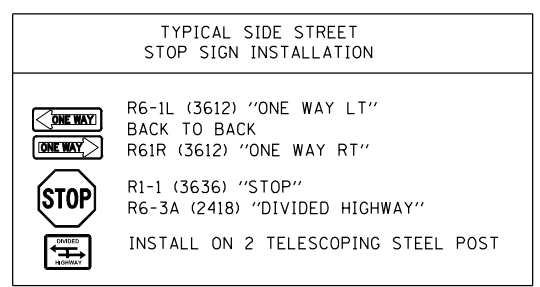


DELINEATOR SYMBOLS

-  - SINGLE
-  - DOUBLE



- PAVEMENT MARKING LEGEND**
- (A) PR RAISED REFLECTIVE PAVEMENT MARKERS, ONE-WAY CRYSTAL
 - (B) PR RAISED REFLECTIVE PAVEMENT MARKERS, ONE-WAY AMBER
 - (C) PR RAISED REFLECTIVE PAVEMENT MARKERS, TWO-WAY AMBER
 - (1) PR URETHANE PAVEMENT MARKING- LINE 5" (WHITE SKIP DASH)
 - (2) PR URETHANE PAVEMENT MARKING- LINE 5" (YELLOW SKIP DASH)
 - (3) PR URETHANE PAVEMENT MARKING- LINE 5" (SOLID WHITE)
 - (4) PR URETHANE PAVEMENT MARKING- LINE 5" (SOLID YELLOW)
 - (5) PR URETHANE PAVEMENT MARKING- LINE 6" (SOLID WHITE)
 - (6) PR URETHANE PAVEMENT MARKING- LINE 8" (SOLID WHITE)
 - (7) PR URETHANE PAVEMENT MARKING- LINE 12" (SOLID WHITE)
 - (8) PR URETHANE PAVEMENT MARKING- LINE 12" (SOLID YELLOW)
 - (9) PR PREFORMED PLASTIC PAVEMENT MARKING- LINE 24" (SOLID WHITE)
 - (10) PR PREFORMED PLASTIC PAVEMENT MARKING- LETTERS & SYMBOLS (LARGE ARROWS= 15.6 SF/EACH)



FILE NAME =	USER NAME = Sparksgw	DESIGNED -	REVISED -	STATE OF ILLINOIS DEPARTMENT OF TRANSPORTATION	STRIPING & SIGNING PLAN SHEETS FAP 310 (US 67)	F.A.P. RTE. =	SECTION =	COUNTY =	TOTAL SHEETS =	SHEET NO. =
ei:\pw\work\p\idot\sparksgw\10264881\Signs-mainline_2b_v8.dgn		DRAWN -	REVISED -			310	69-3	MORGAN	793	266
PLOT SCALE = 100.0000' / 1" =		CHECKED -	REVISED -			CONTRACT NO. 72667				
PLOT DATE = Mar-30-2011 08:49:24AM		DATE -	REVISED -			FED. ROAD DIST. NO. ILLINOIS FED. AID PROJECT				