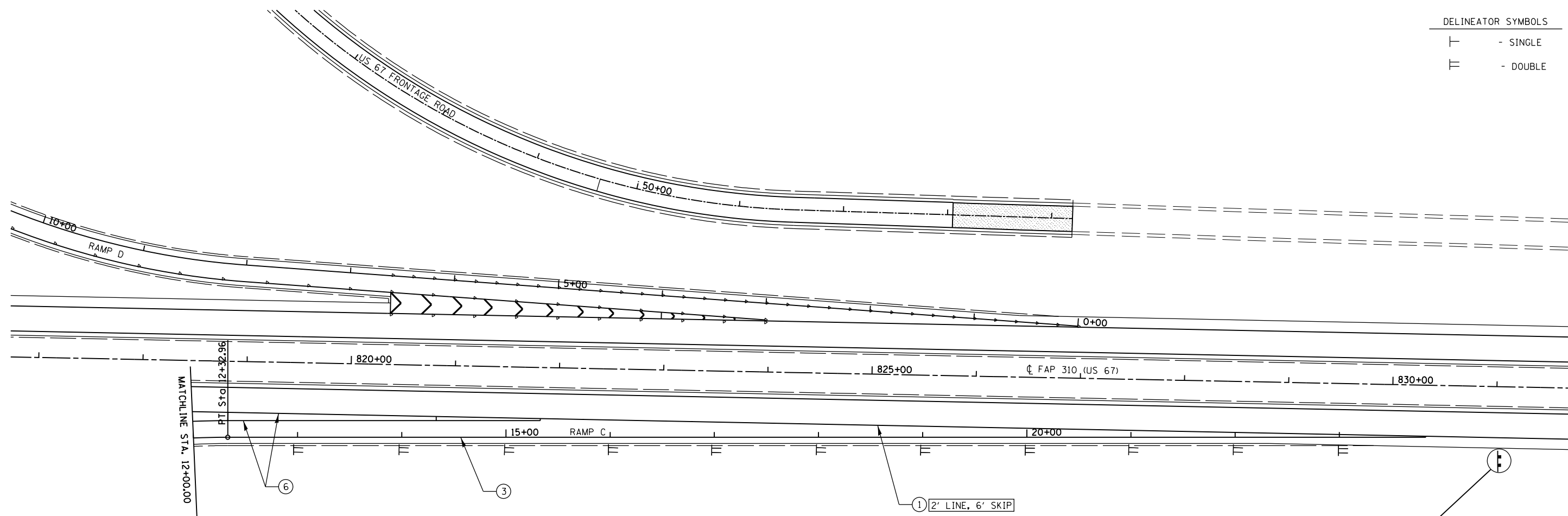


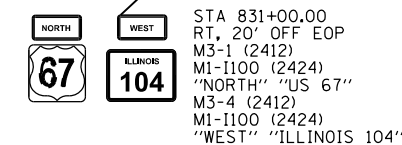
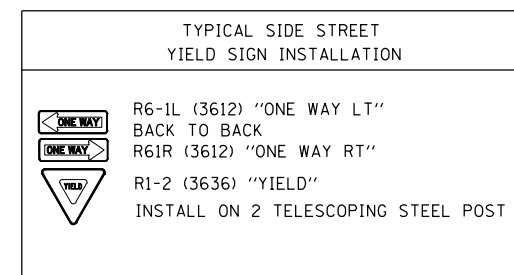
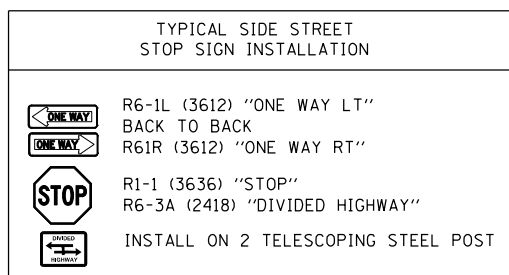
DELINEATOR SYMBOLS

- ┆ - SINGLE
- ≡ - DOUBLE



PAVEMENT MARKING LEGEND

- (A) PR RAISED REFLECTIVE PAVEMENT MARKERS, ONE-WAY CRYSTAL
- (B) PR RAISED REFLECTIVE PAVEMENT MARKERS, ONE-WAY AMBER
- (C) PR RAISED REFLECTIVE PAVEMENT MARKERS, TWO-WAY AMBER
- (1) PR URETHANE PAVEMENT MARKING- LINE 5" (WHITE SKIP DASH)
- (2) PR URETHANE PAVEMENT MARKING- LINE 5" (YELLOW SKIP DASH)
- (3) PR URETHANE PAVEMENT MARKING- LINE 5" (SOLID WHITE)
- (4) PR URETHANE PAVEMENT MARKING- LINE 5" (SOLID YELLOW)
- (5) PR URETHANE PAVEMENT MARKING- LINE 6" (SOLID WHITE)
- (6) PR URETHANE PAVEMENT MARKING- LINE 8" (SOLID WHITE)
- (7) PR URETHANE PAVEMENT MARKING- LINE 12" (SOLID WHITE)
- (8) PR URETHANE PAVEMENT MARKING- LINE 12" (SOLID YELLOW)
- (9) PR PREFORMED PLASTIC PAVEMENT MARKING- LINE 24" (SOLID WHITE)
- (10) PR PREFORMED PLASTIC PAVEMENT MARKING- LETTERS & SYMBOLS (LARGE ARROWS= 15.6 SF/EACH)



FILE NAME =	USER NAME = Sparksgw	DESIGNED -	REVISED -	STATE OF ILLINOIS DEPARTMENT OF TRANSPORTATION	STRIPING & SIGNING PLAN SHEETS				F.A. RTÉ.	SECTION	COUNTY	TOTAL SHEETS	SHEET NO.
ei:\pwork\pwork\sparksgw\0264881\P&P	Sideroads15-27.dgn	DRAWN -	REVISED -		RAMP C							793	280
	PLOT SCALE = 100.0000' / 1"	CHECKED -	REVISED -		SCALE:	SHEET NO.	OF SHEETS	STA.	TO STA.	CONTRACT NO. 72667			
	PLOT DATE = Mar-30-2011 08:49:39AM	DATE -	REVISED -		ILLINOIS FED. AID PROJECT								