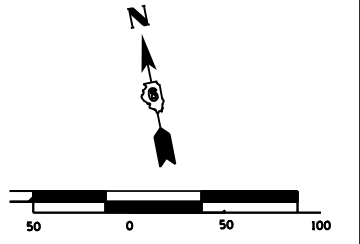
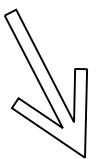
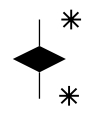


LOUIS & ROBERT A. WERRIES
 [PARCEL NO. 6084106]

PROP. CURVE CONA-2
 PI STA. = 13+14.56
 $\Delta = 23^\circ 05' 31''$ (RT)
 $D = 7^\circ 32' 20''$
 R = 760.00'
 T = 155.26'
 L = 306.30'
 E = 15.70'
 e = 0.080
 P.C. STA. = 11+59.30
 P.T. STA. = 14+65.60
 S.E. TRANSITION
 STA 10+21.00 TO STA 12+29.00



FILE NAME =	USER NAME = sparksgw	DESIGNED -	REVISED -
et:\pw\work\p1dot\sparksgw\10264875\EC...	sideroads15-27.dgn	DRAWN -	REVISED -
	PLOT SCALE = 100.0000' / in.	CHECKED -	REVISED -
	PLOT DATE = Mar-30-2011 09:44:52AM	DATE -	REVISED -

**STATE OF ILLINOIS
 DEPARTMENT OF TRANSPORTATION**

**STORM WATER POLLUTION
 PREVENTION PLAN**

SCALE: SHEET NO. OF SHEETS STA. TO STA.

F.A.P. RTE.	SECTION	COUNTY	TOTAL SHEETS	SHEET NO.
310	69-3	MORGAN	793	413
CONTRACT NO. 72667				
FED. ROAD DIST. NO. ILLINOIS FED. AID PROJECT				