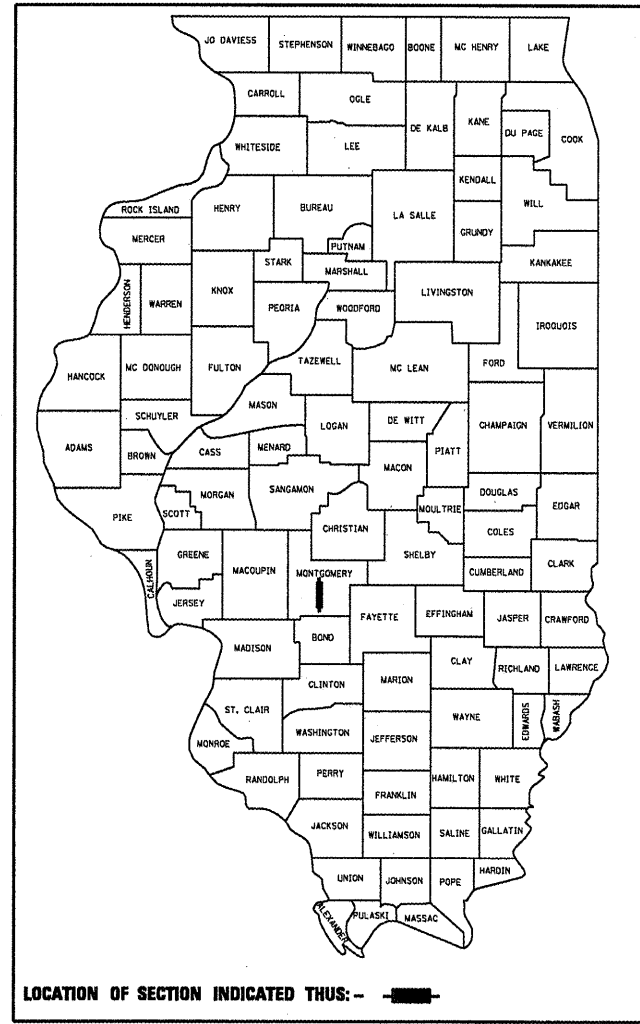


F.A.S. RTE.	SECTION	COUNTY	TOTAL SHEETS	SHEET NO.
1741	1120	MONTGOMERY	24	1
		ILLINOIS	CONTRACT NO. 72D93	

*24+1=25

D-96-012-11



LOCATION OF SECTION INDICATED THUS: -█-

STATE OF ILLINOIS
DEPARTMENT OF TRANSPORTATION

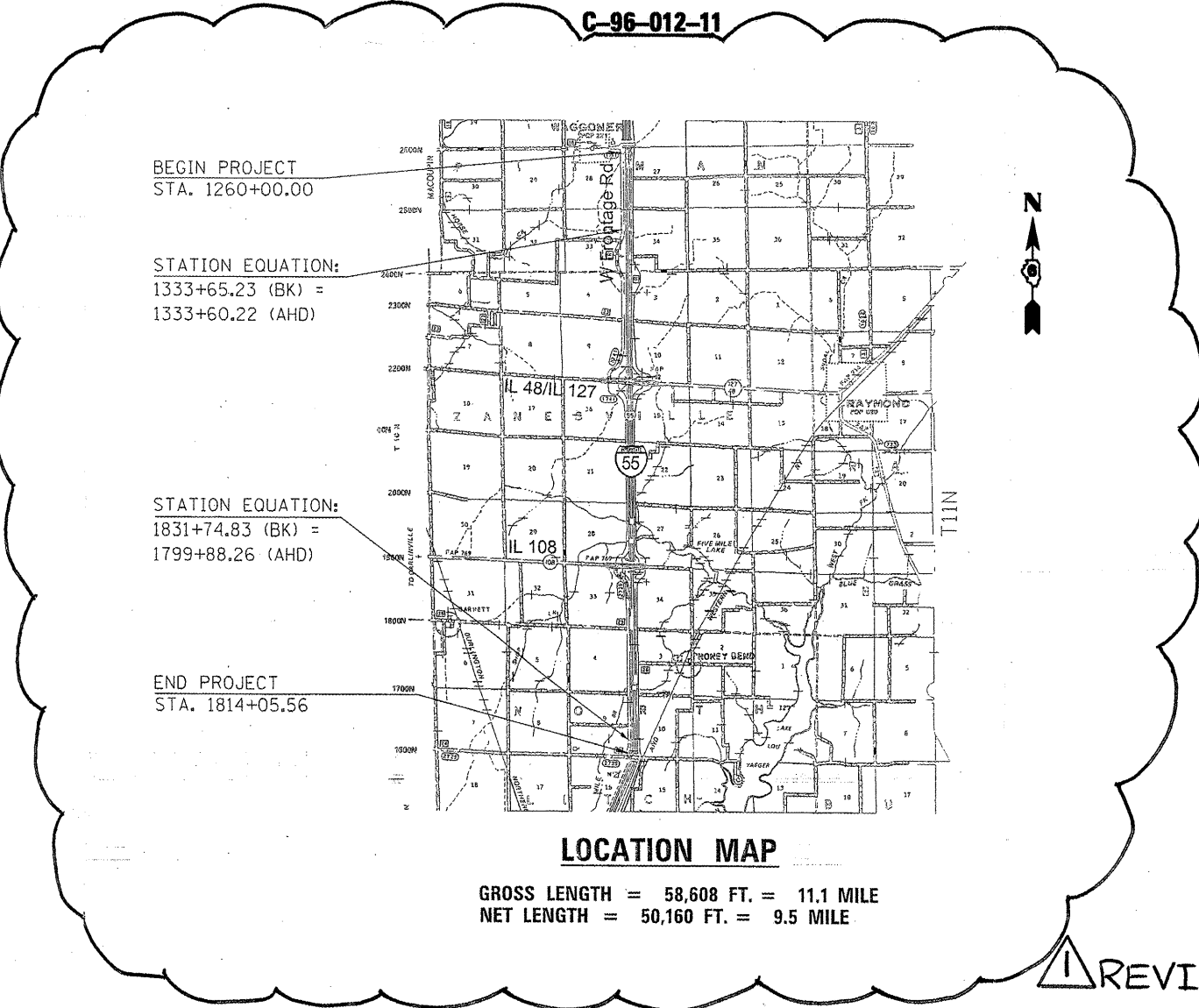
DIVISION OF HIGHWAYS

PROPOSED
HIGHWAY PLANS

FAS ROUTE 1741 (FR I-55 WEST)
SECTION 1120

SEAL COAT
MONTGOMERY COUNTY

C-96-012-11



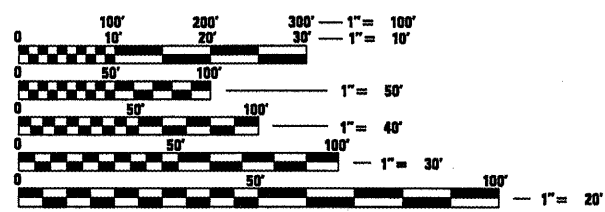
LOCATION MAP

GROSS LENGTH = 58,608 FT. = 11.1 MILE
NET LENGTH = 50,160 FT. = 9.5 MILE

REVISIED
6-6-11

- INDEX OF SHEETS
- 2. GENERAL NOTES
 - 3. SUMMARY OF QUANTITIES
 - 4. SCHEDULE OF QUANTITIES
 - 5. TYPICAL SECTION
 - 6-24. PLAN SHEETS

ADT 354 (2010)
MU 2.2%
SU 2.2%
PV 95.6%



FULL SIZE PLANS HAVE BEEN PREPARED USING STANDARD ENGINEERING SCALES. REDUCED SIZED PLANS WILL NOT CONFORM TO STANDARD SCALES. IN MAKING MEASUREMENTS ON REDUCED PLANS, THE ABOVE SCALES MAY BE USED.

J.U.L.I.E.
JOINT UTILITY LOCATION INFORMATION FOR EXCAVATION
1-800-892-0123
OR 811

PROJECT ENGINEER: JOHN NEGANGARD (217) 782-4760
PROJECT MANAGER: JULIET SHOULTZ (217) 785-2739

CONTRACT NO. 72D93

STATE OF ILLINOIS
DEPARTMENT OF TRANSPORTATION
DIVISION OF HIGHWAYS

SUBMITTED APRIL 26, 2011
Roger L. Briskell IV
DEPUTY DIRECTOR OF HIGHWAYS, REGION ENGINEER

May 13, 2011
Scott E. Still PE
acting ENGINEER OF DESIGN AND ENVIRONMENT

May 13, 2011
Christine M. Reed
DIRECTOR OF HIGHWAYS, CHIEF ENGINEER

PRINTED BY THE AUTHORITY
OF THE STATE OF ILLINOIS