

F.A.S. RTE.	SECTION	COUNTY	TOTAL SHEETS	SHEET NO.
1741	1120	MONTGOMERY	24	1
ILLINOIS			CONTRACT NO. 72D93	

STATE OF ILLINOIS  
DEPARTMENT OF TRANSPORTATION

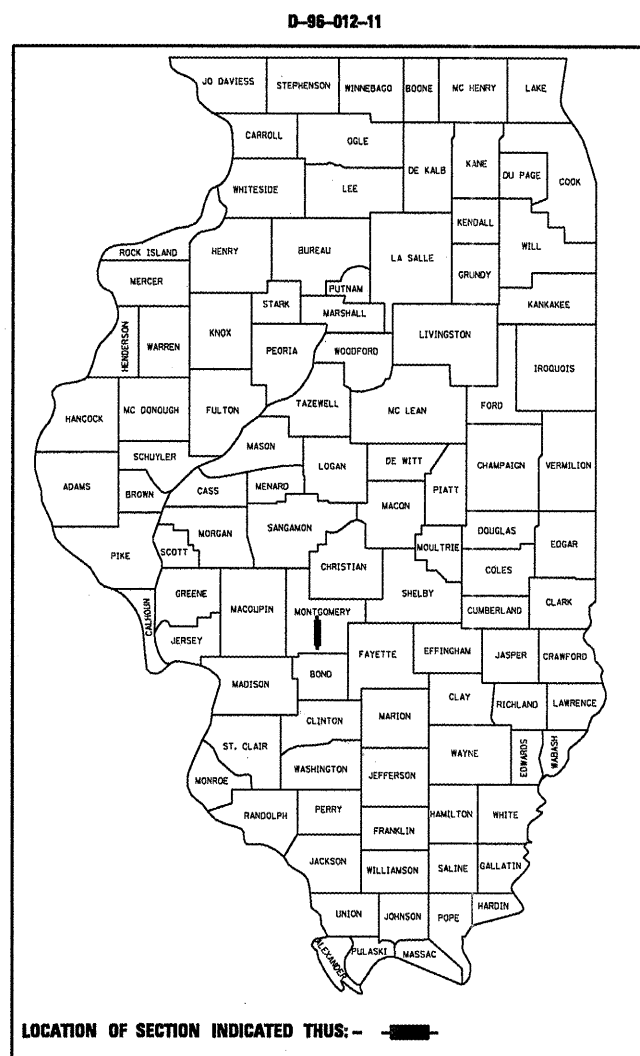
DIVISION OF HIGHWAYS

**PROPOSED  
HIGHWAY PLANS**

FAS ROUTE 1741 (FR I-55 WEST)  
SECTION 112Q

SEAL COAT  
MONTGOMERY COUNTY

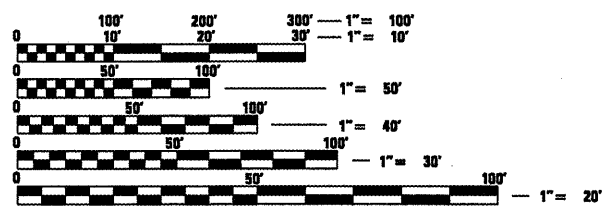
C-96-012-11



INDEX OF SHEETS

- 2. GENERAL NOTES
- 3. SUMMARY OF QUANTITIES
- 4. SCHEDULE OF QUANTITIES
- 5. TYPICAL SECTION
- 6-24. PLAN SHEETS

ADT 354 (2010)  
MU 2.2%  
SU 2.2%  
PV 95.6%

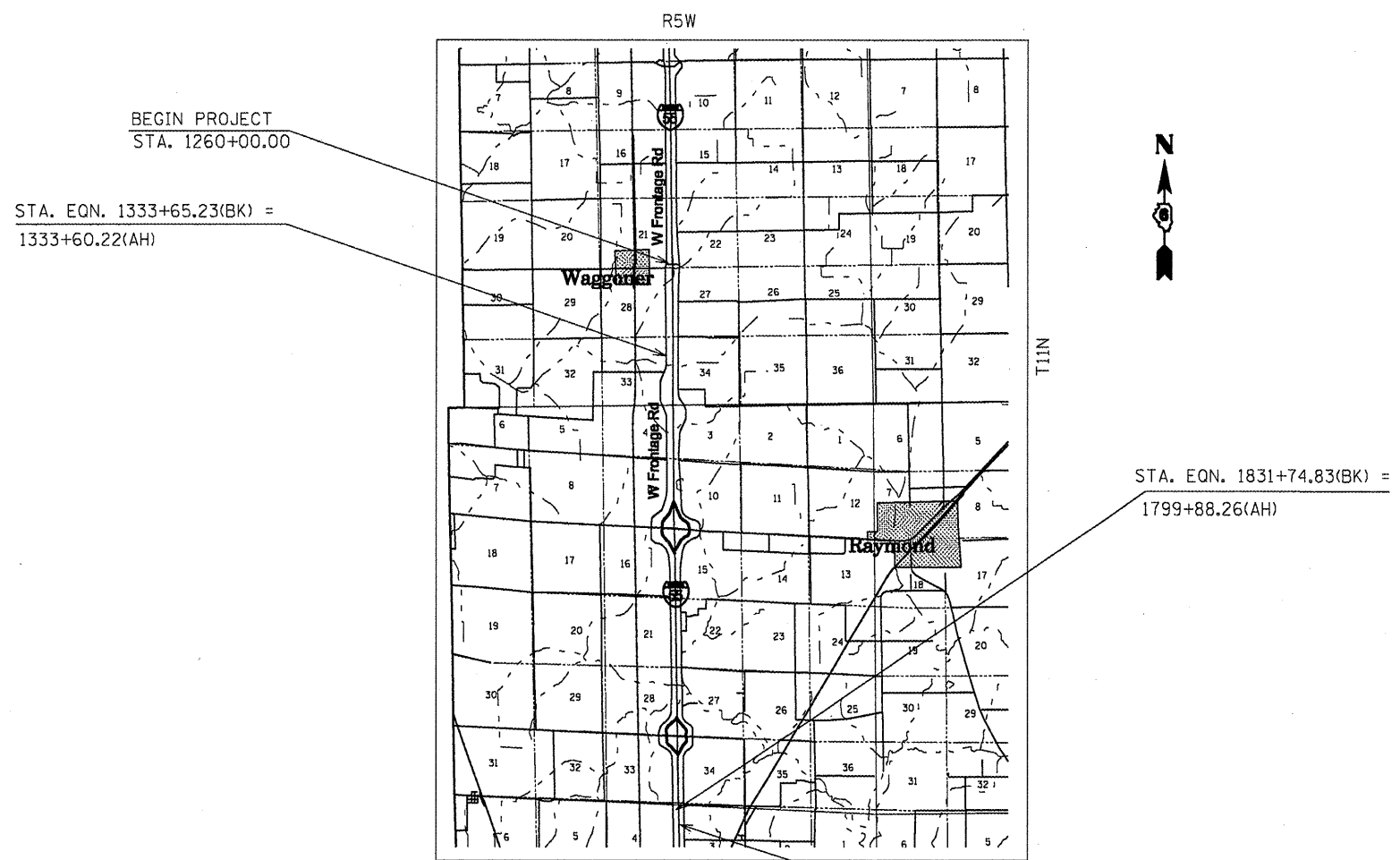


FULL SIZE PLANS HAVE BEEN PREPARED USING STANDARD ENGINEERING SCALES. REDUCED SIZED PLANS WILL NOT CONFORM TO STANDARD SCALES. IN MAKING MEASUREMENTS ON REDUCED PLANS, THE ABOVE SCALES MAY BE USED.

J.U.L.I.E.  
JOINT UTILITY LOCATION INFORMATION FOR EXCAVATION  
1-800-892-0123  
OR 811

PROJECT ENGINEER: JOHN NEGANGARD (217) 782-4760  
PROJECT MANAGER: JULIET SHOULTZ (217) 785-2739

CONTRACT NO. 72D93



GROSS LENGTH = 58,608 FT. = 11.1 MILE  
NET LENGTH = 50,160 FT. = 9.5 MILE

STATE OF ILLINOIS  
DEPARTMENT OF TRANSPORTATION  
DIVISION OF HIGHWAYS

SUBMITTED APRIL 26, 20 11  
Roger L. Briskell  
DEPUTY DIRECTOR OF HIGHWAYS, REGION ENGINEER

May 13 20 11  
Scott E. Stitt PE  
Acting ENGINEER OF DESIGN AND ENVIRONMENT

May 13 20 11  
Christine M. Reed  
DIRECTOR OF HIGHWAYS, CHIEF ENGINEER

**PRINTED BY THE AUTHORITY  
OF THE STATE OF ILLINOIS**