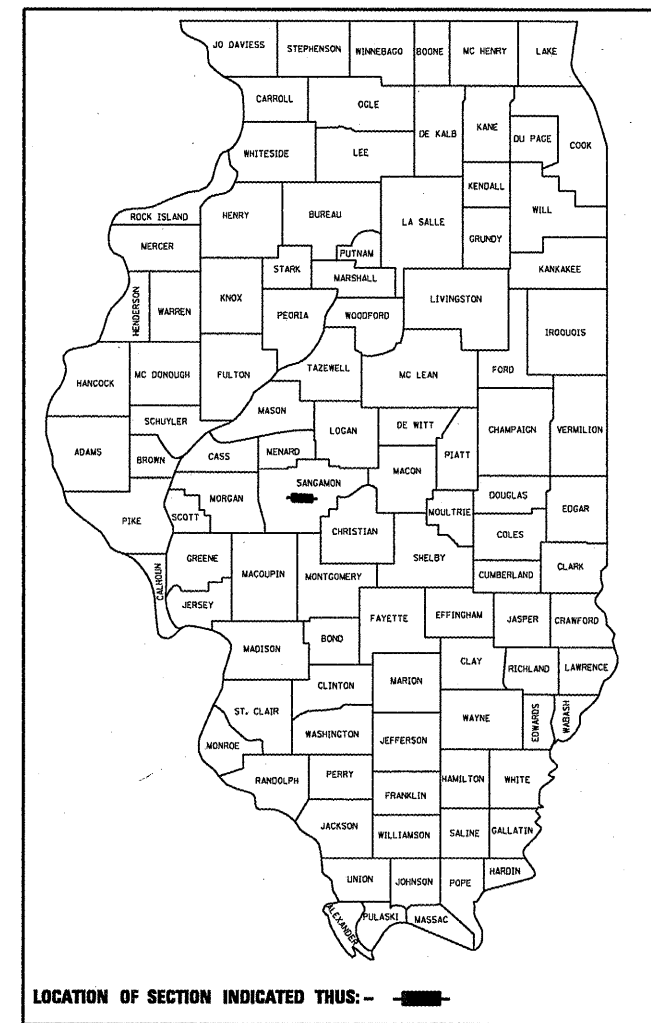


**STATE OF ILLINOIS  
DEPARTMENT OF TRANSPORTATION  
DIVISION OF HIGHWAYS**

**PROPOSED  
HIGHWAY PLANS**

**FAI ROUTE 55 (I-55)  
SECTION (84-3-2) I-3  
PROJECT IM-055-4(153)097  
PATCHING  
SANGAMON COUNTY  
C-96-029-11**

**D-96-029-11**

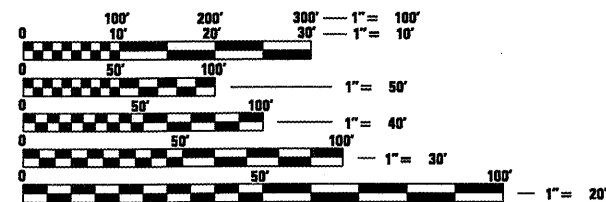


**INDEX OF SHEETS**

1	COVER SHEET
2	GENERAL NOTES
3	SUMMARY OF QUANTITIES
4	TYPICAL SECTIONS
5	SCHEDULE OF QUANTITIES
6	BUTT-JOINT DETAILS
7-9	PLAN SHEETS
10	MESSAGE BOARD REPLACEMENT SHEET
11-12	DETOUR SIGNING SHEETS

**STANDARDS**

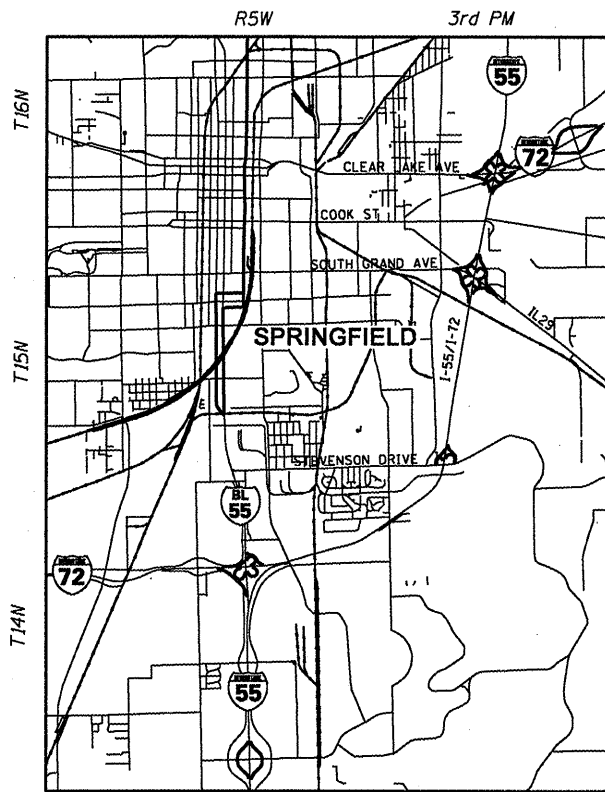
000001-06	701400-05
280001-05	701401-06
701001-02	
701006-03	701411-07
701011-02	701426-04
701101-02	701451-01
701106-02	701901-01
701301-04	780001-02
701311-03	781001-03



FULL SIZE PLANS HAVE BEEN PREPARED USING STANDARD ENGINEERING SCALES. REDUCED SIZED PLANS WILL NOT CONFORM TO STANDARD SCALES. IN MAKING MEASUREMENTS ON REDUCED PLANS, THE ABOVE SCALES MAY BE USED.

J.U.L.I.E.  
JOINT UTILITY LOCATION INFORMATION FOR EXCAVATION  
1-800-892-0123  
OR 811

**PROJECT ENGINEER: JEFF MYERS 217-782-4761  
TEAM MANAGER: KEN ANDERSON 217-524-7546  
CONTRACT NO. 72E08**



IMPROVEMENT ENDS  
STA 324+00.00

IMPROVEMENT BEGINS  
STA 307+00.00

**LOCATION MAP**

GROSS LENGTH = 1,700 FT. = 0.322 MILE  
NET LENGTH = 1,700 FT. = 0.322 MILE

STATE OF ILLINOIS  
DEPARTMENT OF TRANSPORTATION  
DIVISION OF HIGHWAYS

SUBMITTED FEBRUARY 20 11  
Roger L. Driskell  
DEPUTY DIRECTOR OF HIGHWAYS, REGION ENGINEER

May 13 20 11  
Scott E. Stitt P.E. I.B.  
ACTING ENGINEER OF DESIGN AND ENVIRONMENT

May 13 20 11  
Christine M. Reed I.B.  
DIRECTOR OF HIGHWAYS, CHIEF ENGINEER

**PRINTED BY THE AUTHORITY  
OF THE STATE OF ILLINOIS**