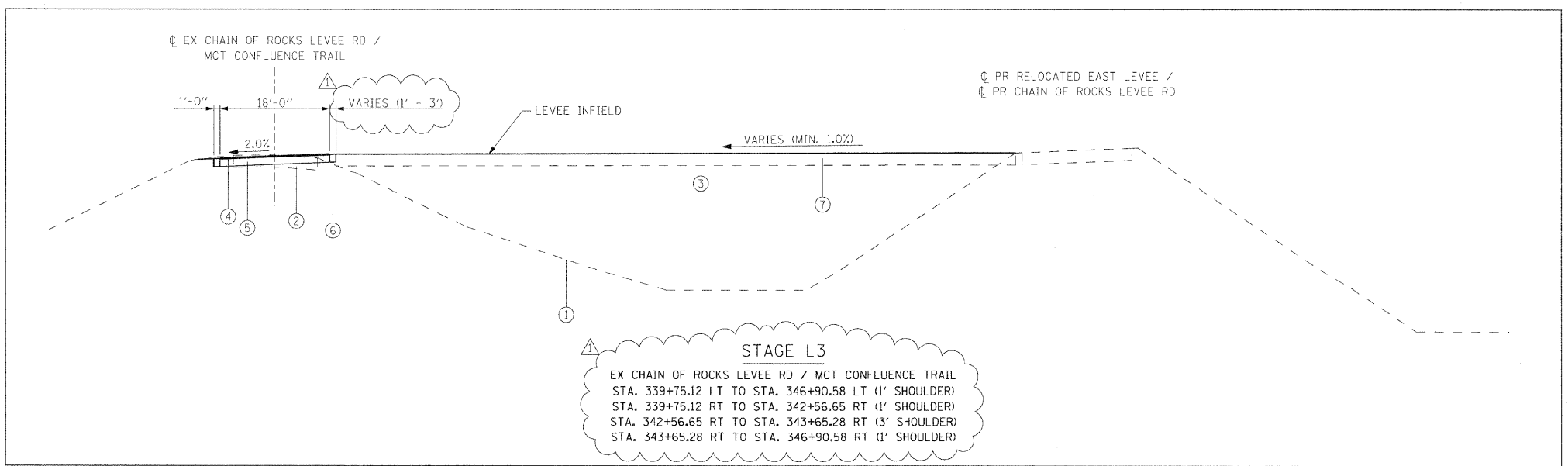
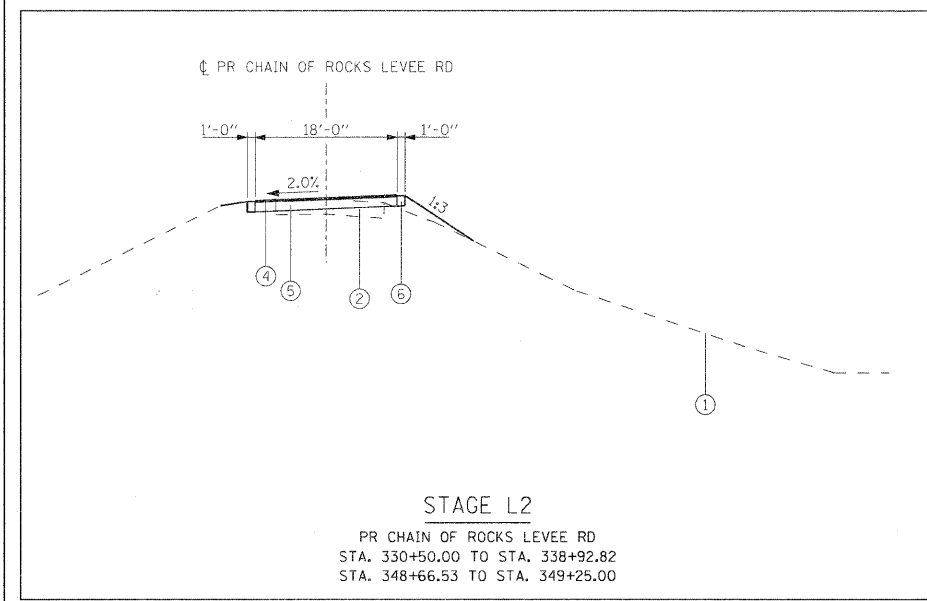
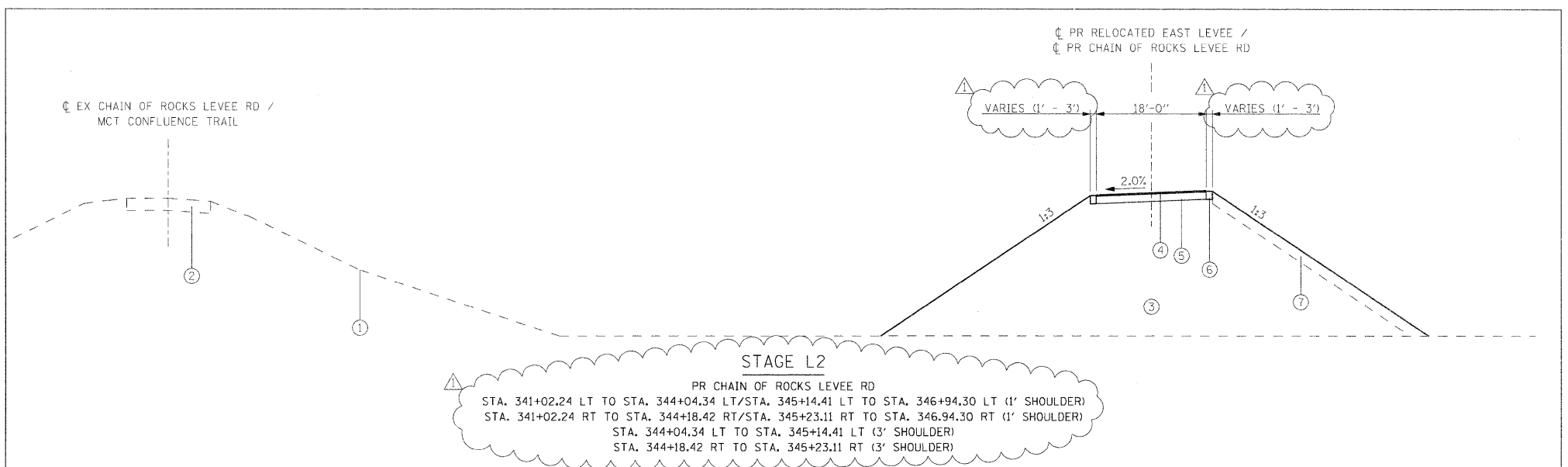
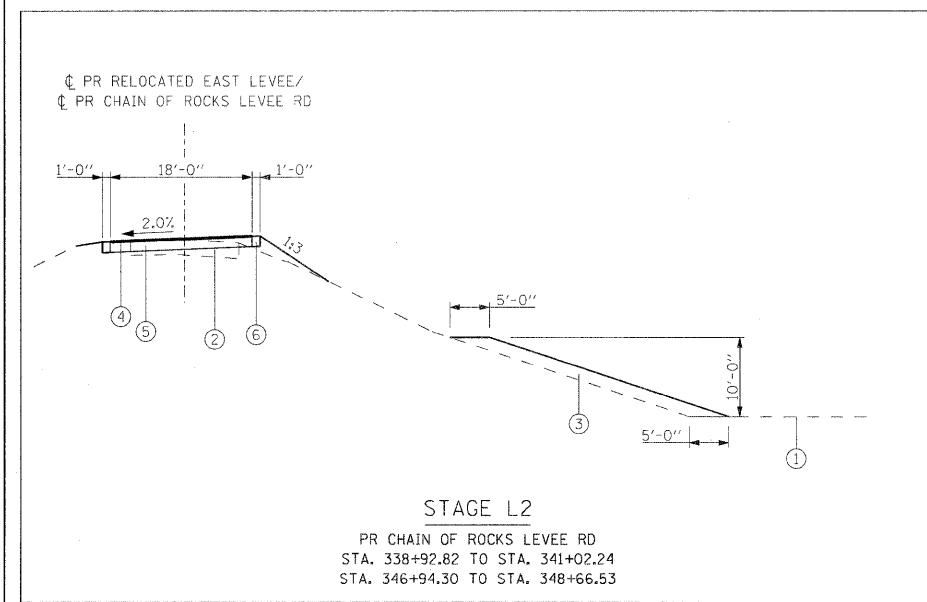


- LEGEND**
- ① EXISTING GROUND SURFACE
 - ② EXISTING ROADWAY
 - ③ FURNISHED EXCAV SPL
 - ④ BIT SURF TREAT CL A-3
 - ⑤ AGG BASE CSE 8
 - ⑥ AGGREGATE SHLDS A 6
 - ⑦ TOPSOIL F & P 12

NOTE: SEE RELOCATED LEVEE CROSS SECTIONS FOR DETAILED INFORMATION



FILE NAME = DB76A91-Sh1-Levee-Typical.dgn	USER NAME = untitled	DESIGNED - CLS	REVISED - 6/7/11 ADDENDUM
VOLKERT	PLOT SCALE = 12,000" / IN.	DRAWN - MAM	REVISED -
	PLOT DATE = 5/19/2011	CHECKED - CLS	REVISED -
		DATE - 5/16/2011	REVISED -

**STATE OF ILLINOIS
DEPARTMENT OF TRANSPORTATION**

**LEVEE STAGING TYPICAL SECTIONS
PROPOSED RELOCATED LEVEE**

SCALE: N/A | SHEET NO. 1 OF 7 SHEETS | STA. N/A TO STA. N/A

F.A.I. RTE. 270	SECTION 60-1B-1	COUNTY MADISON	TOTAL SHEETS 712	SHEET NO. 78
			CONTRACT NO. 76A91	
ILLINOIS FED. AID PROJECT				