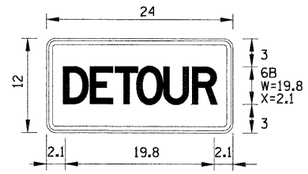

M4-8 MIN:
1.5" RADIUS, 0.6" BORDER, 0.4" INDENT,
BLACK ON ORANGE

	D	E	T	O	U	R	
2.1	3.7	2.8	2.9	3.9	3.9	2.6	2.1

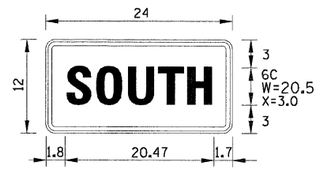

M3-3 MIN:
1.5" RADIUS, 0.6" BORDER, 0.4" INDENT,
BLACK ON WHITE

	S	O	U	T	H	
1.8	4.3	4.7	4.2	3.9	3.4	1.7

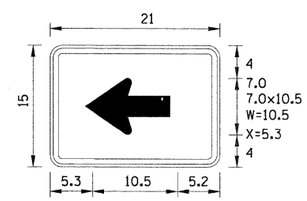

M6-1 MIN:
1.5" RADIUS, 0.6" BORDER, 0.4" INDENT,
BLACK ON WHITE

5.3	10.5	5.2

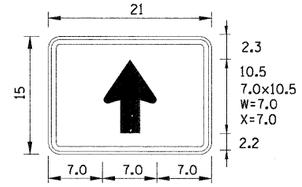

M6-3 MIN:
1.5" RADIUS, 0.6" BORDER, 0.4" INDENT,
BLACK ON WHITE

7.0	7.0	7.0

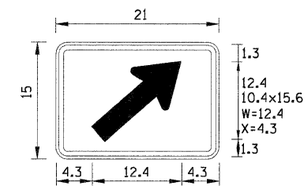

M6-2 MIN:
1.5" RADIUS, 0.6" BORDER, 0.4" INDENT,
BLACK ON WHITE

4.3	12.4	4.3

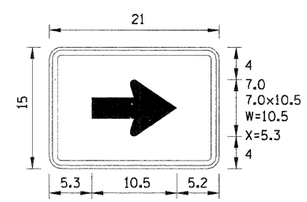

M6-1 MIN:
1.5" RADIUS, 0.6" BORDER, 0.4" INDENT,
BLACK ON WHITE

5.3	10.5	5.2

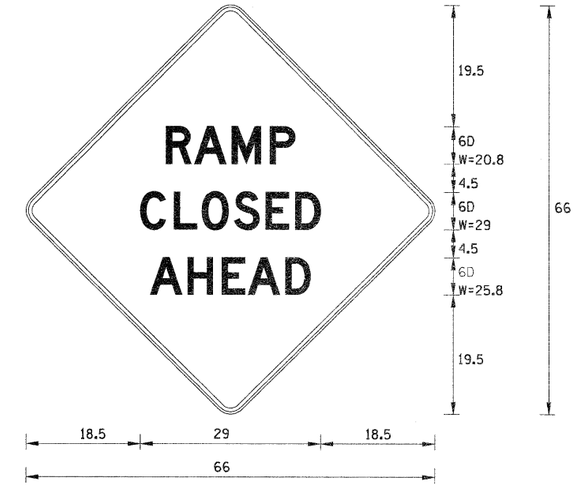

W20-2 MIN:
48.0" ACROSS SIDES, 2.3" RADIUS, 0.9" BORDER, 0.6" INDENT, BLACK ON ORANGE;
[RAMP] D 60Ø SPACING; [CLOSED] D SPACING; [AHEAD] D 102Ø SPACING

	R	A	M	P		
22.6	4.4	5.7	7.7	5.0	22.7	

	C	L	O	S	E	D	
18.5	5.3	4.5	5.2	5.1	4.7	4.2	18.5

	A	H	E	A	D		
20.1	6.0	5.5	4.2	6.0	4.1	20.1	

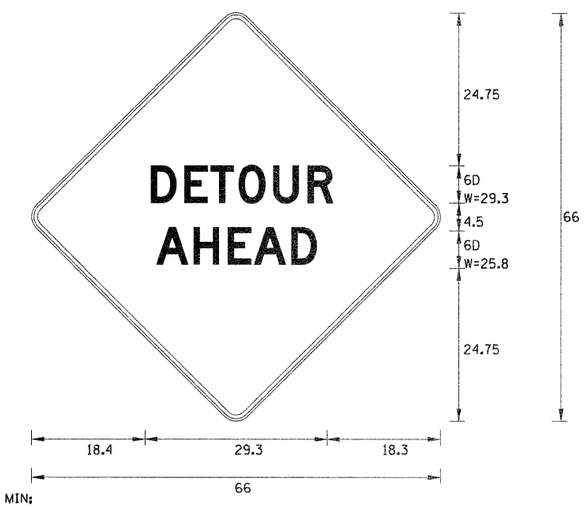

W20-2 MIN:
48.0" ACROSS SIDES, 2.3" RADIUS, 0.9" BORDER, 0.6" INDENT, BLACK ON ORANGE;
[DETOUR] D 60Ø SPACING; [AHEAD] D 102Ø SPACING

	D	E	T	O	U	R	
18.4	5.4	4.2	4.5	5.6	5.5	4.2	18.3

	A	H	E	A	D		
20.1	6.0	5.5	4.2	6.0	4.1	20.1	

DETOUR SIGN SCHEDULE

	ARROW UP	ARROW DIAGONAL	ARROW RT/LT	DETOUR	ILLINOIS 3	SOUTH	RAMP CLOSED AHEAD	DETOUR AHEAD
QUANTITY NEEDED	4	1	3	10	10	10	1	1

FILE NAME = D876A91-Sht-MDT04A-07B.dgn	USER NAME = sbliven	DESIGNED - JC	REVISED - NEW SHEET	STATE OF ILLINOIS DEPARTMENT OF TRANSPORTATION	SUGGESTED MAINTENANCE OF TRAFFIC STAGE 4A RAMP P-4 DETOUR DETAILS	F.A.I. RTE.	SECTION	COUNTY	TOTAL SHEETS / SHEET NO.
		DRAWN - BH	REVISED - 6/7/11 ADDENDUM 1			270	60-1B-1	MADISON	712 / 176B
	PLOT SCALE = $SCALE$	CHECKED -	REVISED -					CONTRACT NO. 76A91	
	PLOT DATE = 5/19/2011	DATE -	REVISED -		SCALE: 1" = 500' SHEET NO. 1 OF 1 SHEETS STA. TO STA.		ILLINOIS FED. AID PROJECT		