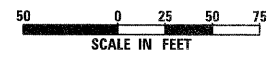
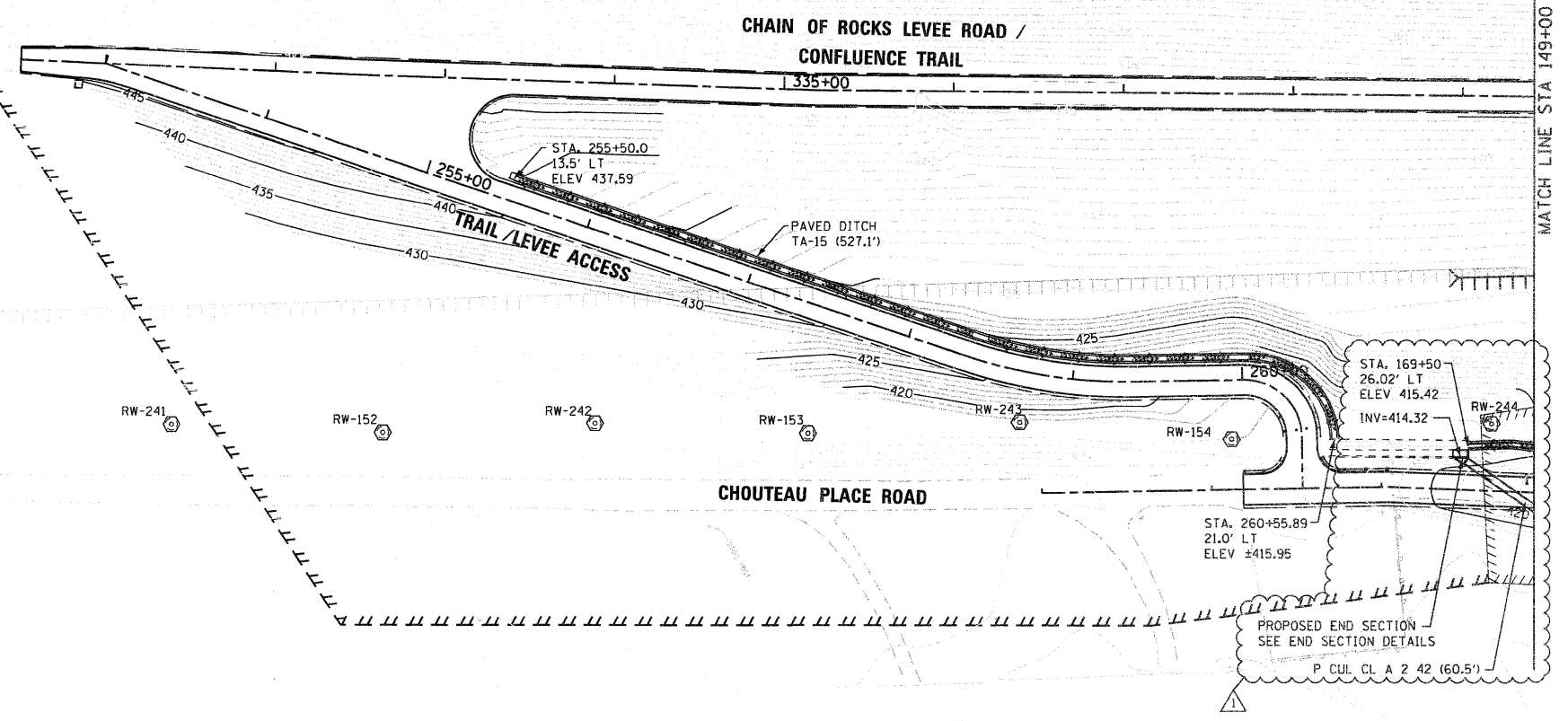


CHAIN OF ROCKS CANAL  
 FLOW ←

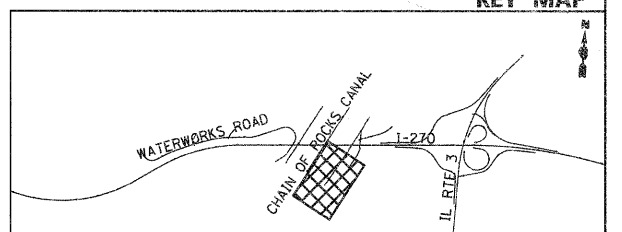


SEE PROPOSED DRAINAGE LEGEND ON SHEET NO. 1 OF 11



P CUL. CL. A 2 42 TRENCH BACKFILL  
 STA 169+48.9, 17.3 LT TO STA 170+02.9, 17.4 RT - 60.5' (50 CY)

KEY MAP



|  |                     |                |                             |
|--|---------------------|----------------|-----------------------------|
| FILE NAME =<br>0876A91-Sht-Pr-Drain1.dgn | USER NAME = jmiddle | DESIGNED - JWM | REVISED - 6/7/11 ADDENDUM 1 |
|  |                     | DRAWN - JWM    | REVISED -                   |
|  |                     | CHECKED - MBL  | REVISED -                   |
|  |                     | DATE - 3/18/11 | REVISED -                   |

STATE OF ILLINOIS  
 DEPARTMENT OF TRANSPORTATION

PROPOSED DRAINAGE PLAN  
 CHAIN OF ROCKS LEVEE ROAD

SCALE: 1" = 50' SHEET NO. 10 OF 11 SHEETS STA. 140+00 TO STA. 149+00

|                           |                    |                   |                     |                    |
|---------------------------|--------------------|-------------------|---------------------|--------------------|
| F.A.I. RTE.<br>270        | SECTION<br>60-1B-1 | COUNTY<br>MADISON | TOTAL SHEETS<br>712 | SHEET NO.<br>270   |
|                           |                    |                   |                     | CONTRACT NO. 76A91 |
| ILLINOIS FED. AID PROJECT |                    |                   |                     |                    |