








MATCH LINE  
RAMP E-1 STA 19+00

MATCH LINE  
STA 21175+00  
RAMP P-1

MATCH LINE STA 1361+00

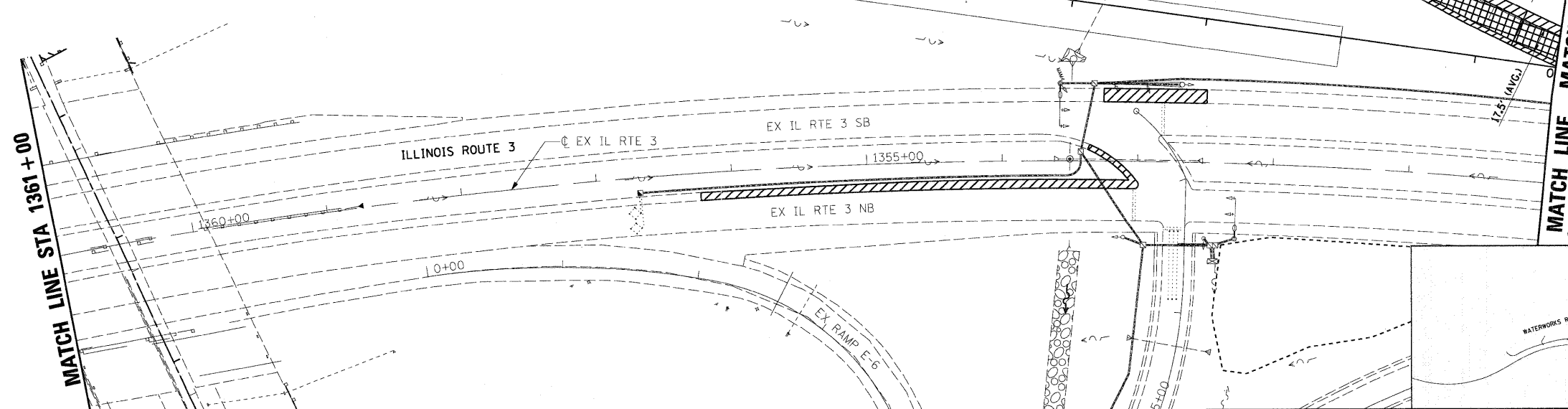
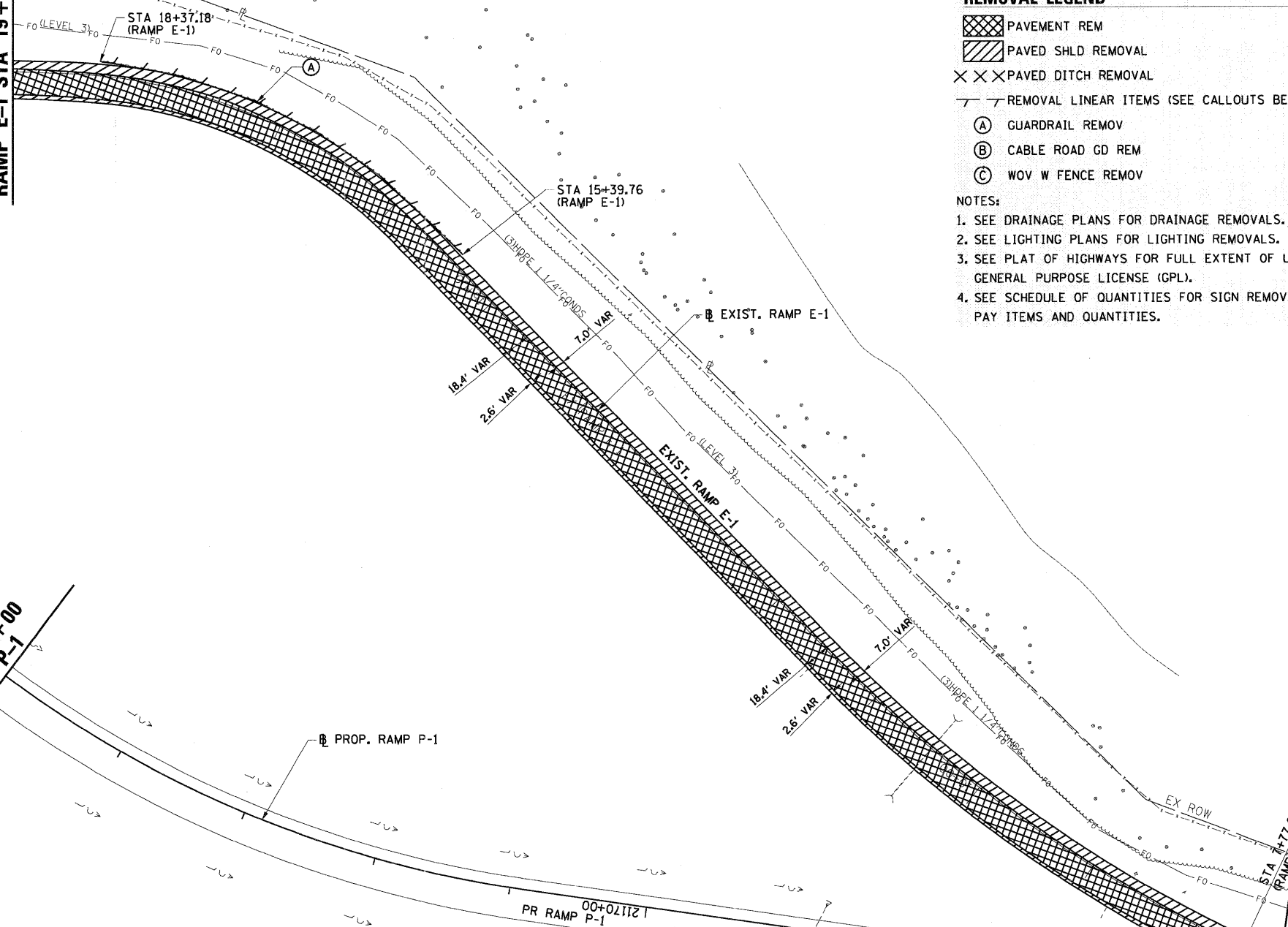
MATCH LINE  
STA 1350+00 STA 21165+40  
RAMP P-1

**REMOVAL LEGEND**

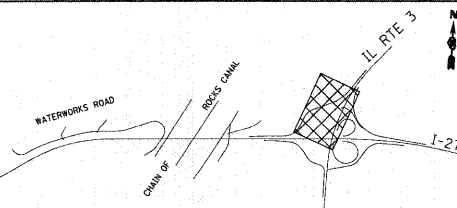
-  PAVEMENT REM
-  PAVED SHLD REMOVAL
-  PAVED DITCH REMOVAL
-  REMOVAL LINEAR ITEMS (SEE CALLOUTS BELOW)
-  GUARDRAIL REMOV
-  CABLE ROAD GD REM
-  WOV W FENCE REMOV

**NOTES:**

1. SEE DRAINAGE PLANS FOR DRAINAGE REMOVALS.
2. SEE LIGHTING PLANS FOR LIGHTING REMOVALS.
3. SEE PLAT OF HIGHWAYS FOR FULL EXTENT OF USACE GENERAL PURPOSE LICENSE (GPL).
4. SEE SCHEDULE OF QUANTITIES FOR SIGN REMOVAL PAY ITEMS AND QUANTITIES.



**KEY MAP**



FILE NAME = D876A91-Sht-Rem08.dgn	USER NAME = malopez	DESIGNED - SJM	REVISED - 01-04-11	<b>STATE OF ILLINOIS DEPARTMENT OF TRANSPORTATION</b>	<b>REMOVAL PLANS IL RTE 3</b>	F.A.I. RTE.	SECTION	COUNTY	TOTAL SHEETS	SHEET NO.
	PLOT SCALE = *SCALE*	DRAWN - ML	REVISED -			270	60-1B-1	MADISON	712	45
PLOT DATE = 3/16/2011	CHECKED - SJM	DATE - 06-30-10	REVISED -	SCALE: 1" = 50'		SHEET NO. 8 OF 12 SHEETS		STA. 1361+00 TO STA. 1350+00		CONTRACT NO. 76A91
ILLINOIS FED. AID PROJECT										