






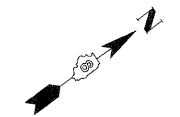
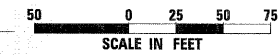


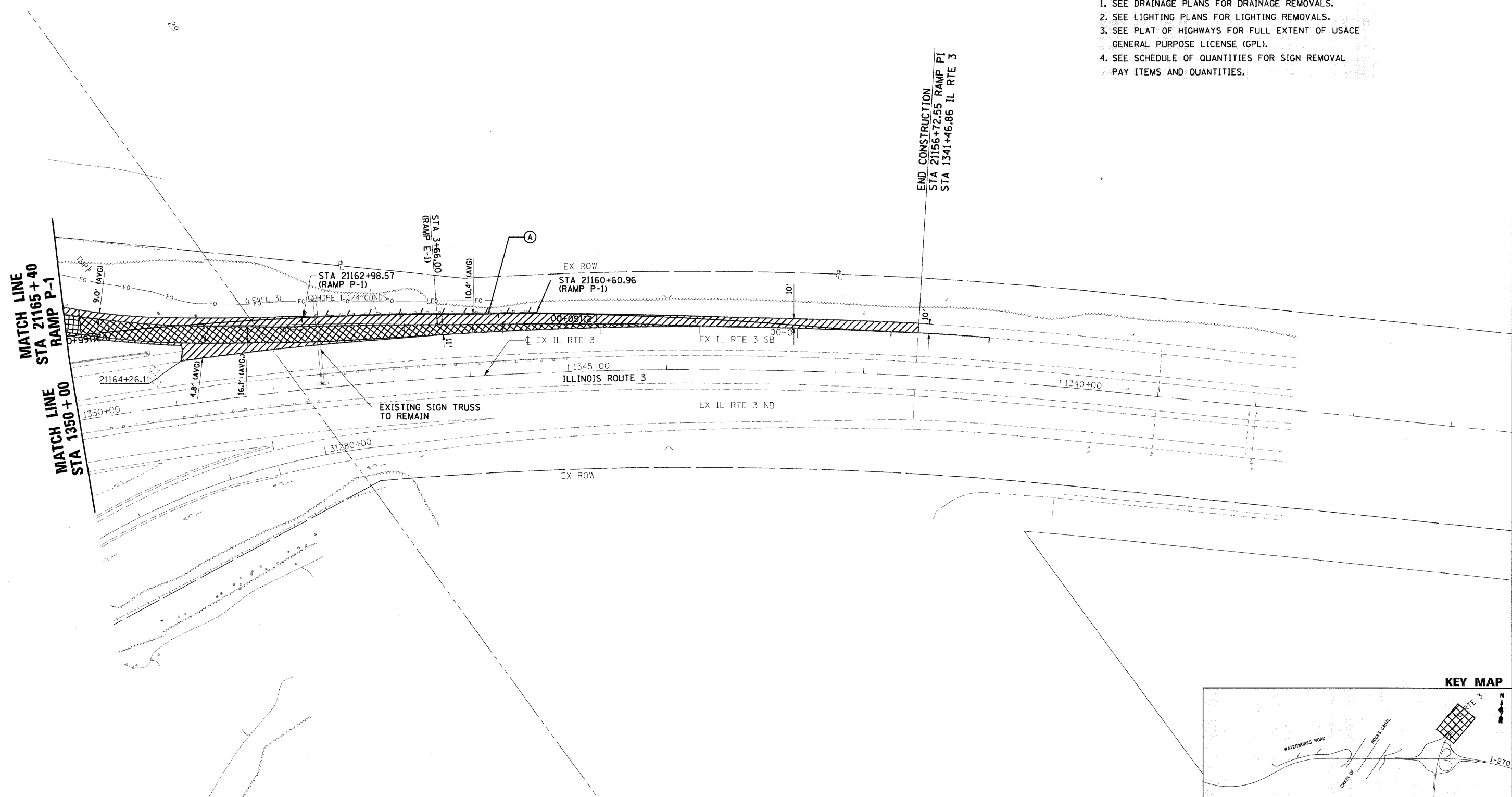
REMOVAL LEGEND

-  PAVEMENT REM
-  PAVED SHLD REMOVAL
-  PAVED DITCH REMOVAL
-  REMOVAL LINEAR ITEMS (SEE CALLOUTS BELOW)
-  (A) GUARDRAIL REMOV
-  (B) CABLE ROAD GD REM
-  (C) WOV W FENCE REMOV



NOTES:


1. SEE DRAINAGE PLANS FOR DRAINAGE REMOVALS.
2. SEE LIGHTING PLANS FOR LIGHTING REMOVALS.
3. SEE PLAT OF HIGHWAYS FOR FULL EXTENT OF USACE GENERAL PURPOSE LICENSE (GPL).
4. SEE SCHEDULE OF QUANTITIES FOR SIGN REMOVAL PAY ITEMS AND QUANTITIES.



END CONSTRUCTION
 STA 21156+72.55 RAMP P1
 STA 1341+46.86 IL RTE 3

MATCH LINE
 STA 21165+40
 RAMP P-1

MATCH LINE
 STA 1350+00



FILE NAME = DB76A91-Sht-Rem29.dgn	USER NAME = malopez	DESIGNED - SJM	REVISED - 01-04-11	STATE OF ILLINOIS DEPARTMENT OF TRANSPORTATION	REMOVAL PLANS IL RTE 3	F.A.I. RTE. 270	SECTION 60-1B-1	COUNTY MADISON	TOTAL SHEETS 712	SHEET NO. 46	
PLOT SCALE = *SCALE*	CHECKED - SJM	REVISOR -	REVISOR -			SCALE: 1" = 50'	SHEET NO. 9 OF 12 SHEETS	STA. 1350+00	TO STA. 1344+00	CONTRACT NO. 76A91	
PLOT DATE = 3/16/2011	DATE - 06-30-10	REVISOR -	REVISOR -			ILLINOIS FED. AID PROJECT					